











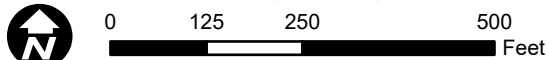


-  Proposed
- Land Use:**
-  Single-Family Residential
-  Multi-Family Residential
-  Commercial
-  Office
-  Industrial
-  Public & Institutional
-  Transportation & Utility
-  Park & Open Spaces
-  Agriculture Production
-  Undeveloped
-  Unknown

Proposed Residential Parking Permit Area
Application: Almeda12152020
ALMEDA CORRIDOR
(77004)



Source: COHGIS Database
 Date: August 2024
 Reference: Pj26706_Almeda_Corridor

This map is made available for reference purposes only and should not be substituted for a survey product. The City of Houston will not accept liability of any kind in conjunction with its use.



**PLANNING &
 DEVELOPMENT
 DEPARTMENT**