



U.S. Department of Housing and Urban Development

451 Seventh Street, SW
Washington, DC 20410
www.hud.gov

espanol.hud.gov

Site-Specific Checklist

Project Information

Project Name: Home Repair Program

Responsible Entity: City of Houston, Housing & Community Development Dept.

Grant Recipient (if different than Responsible Entity):

State/Local Identifier: Texas/Houston

Preparer: Matthew Jenkins, Environmental Investigator V

Reviewer Name and Title: Melissa Lahey, Environmental Administration Manager

Grant Recipient (if different than Responsible Entity):

Consultant (if applicable):

Direct Comments to: HCD Environmental Team: (832) 394-6319,
hcdenvironmental@houstontx.gov

Project Location: 8905 Richland St., Houston, TX 77078

Description of the Proposed Project [24 CFR 50.12 & 58.32; 40 CFR 1508.25]:

The work on this house is part of the Home Repair Program – and entails Reconstruction.

A Tier I Broad Environmental Assessment was completed for the Single-Family Home Repair Program - CDBG for rehabilitation and reconstruction activities. The Authority to Use Grant Funds was approved on January 8, 2020.

The goal in the HRP is to address repairs to alleviate threats to health, life, and safety hazards resulting from substandard conditions. We target homes owned and occupied by households earning no more than 80 % of Area Median Family Income.

Our program is not limited to low- and moderate-income elderly (62 or older) and disabled homeowners, but to also give priority to homes of employed applicants with minors, and unemployed applicants providing full-time care to disabled household members.

1. Tier III - Reconstruction

a) Those costing excess of \$80,000

This Site-Specific Review is covered by a Broad Review from January 2020; this project was submitted to HCD Environmental in December 2024.

Compliance with 24 CFR 50.4, 58.5, and 58.6 Laws and Authorities

Record below the compliance or conformance determinations for each statute, executive order, or regulation. Provide credible, traceable, and supportive source documentation for each authority. Where applicable, complete the necessary reviews or consultations and obtain or note applicable permits of approvals. Clearly note citations, dates/names/titles of contacts, and page references. Attach additional documentation as appropriate.

Compliance Factors: Statutes, Executive Orders, and Regulations listed at 24 CFR §58.5 and §58.6	Are formal compliance steps or mitigation required?	Compliance determinations
STATUTES, EXECUTIVE ORDERS, AND REGULATIONS LISTED AT 24 CFR 50.4 & 58.6		
Airport Hazards 24 CFR Part 51 Subpart D	Yes No <input type="checkbox"/> <input checked="" type="checkbox"/>	As far as airports are concerned, the affected areas include zip codes 77017, 77032, 77034, 77059, 77061, 77062, 77073, 77075, 77338, 77396, and 77598. This project will be performed in zip code 77078, within the zip codes in the airport clear zones. Nevertheless, airport clear zones are not a concern, because this subject property is outside of the HUD required search distances for civilian airports (2,500 feet) and military airports (15,000 feet).
Flood Insurance Flood Disaster Protection Act of 1973 and National Flood Insurance Reform Act of 1994 [42 USC 4001-4128 and 42 USC 5154a]	Yes No <input type="checkbox"/> <input checked="" type="checkbox"/>	The subject site is located outside of the floodway, the 100-year floodplain and the 500-year floodplain; flood insurance is not required by HUD federal regulations. 8905 Richland Dr. appears to be Zone X-unshaded, FEMA Flood Panel No. 48201C0685L, effective date 6/18/2007. There is no evidence of preliminary or pending flood hazard changes for the property. See attached pending and preliminary flood mapping information for Harris County, showing no preliminary map

		and only two pending maps, both of which are located in flood panels different than the panel for the subject property.
STATUTES, EXECUTIVE ORDERS, AND REGULATIONS LISTED AT 24 CFR 50.4 & 58.5		
Coastal Zone Management Coastal Zone Management Act, sections 307(c) & (d)	Yes No <input type="checkbox"/> <input checked="" type="checkbox"/>	While parts of Harris County do lie within the boundaries of the Coastal Zone, the subject property is not within those boundaries. Please refer to attached map Figure 1.
Contamination and Toxic Substances 24 CFR Part 50.3(i) & 58.5(i)(2)	Yes No <input checked="" type="checkbox"/> <input type="checkbox"/>	During a site visit to the subject property on December 11, 2024, no evidence of the following conditions was observed: <ul style="list-style-type: none"> - poor housekeeping (mounds of rubble, garbage, or solid waste or improperly stored household quantities of petroleum products, pesticides, paints, thinners, cleaning fluids, automotive batteries, damaged, abandoned, and/or dangerous vehicles or other motorized equipment; pits, pools, lagoons, or ponds of hazardous substances or petroleum products located on the site); - petroleum underground storage tanks (PUSTs); - above-ground storage tanks (ASTs) on the site, or immediate adjacent visible sites; - signs of surface staining; - any ground water monitoring or injection wells on the site; - evidence of a faulty septic system on the site; - permanent standing water, such as a pond or stream, located on the site; (besides run-off or ponding from recent weather events); - distressed vegetation on the site; - subject lot have water frontage; - visible apparent indication of mold; - visible apparent evidence of asbestos, lead-based paint, or hazardous materials present in the structure; - other unusual conditions on site.

	<p>- <i>While one (1) 55-gallon drum was confirmed on site, it was reported empty and as being used for animal food storage, not industrial use.</i></p> <p>Additionally, site visit photos did not indicate evidence of prior use as a gas station, dry cleaner, motor vehicle repair facility, printing facility, photo lab, junkyard or waste treatment, storage or disposal facility such as sign posts, abandoned or inoperable pumps, store fronts, or dilapidated car storage was observed. There is no evidence to suggest fill dirt has been brought onto the site from another location. No pits, ponds, lagoons, stained soil, or discolored water was observed. There was no distressed vegetation (lawn) observed at any of the homes in the area. There were no visible vents or fill pipes observed on the site or adjoining site other than the one connected to the city water meter which does not appear to pose any environmental risk of note. No chemical odors were reported during the site visit. A copy of the damage assessment with environmental compliance data, and the site inspection photo documentation report, is included. The water is supplied by a municipal water purveyor. The subject property is a single-family home in a residential neighborhood with normal conditions, it has no apparent visible signs of on-site or off-site contamination, and no unusual odors were noted. The site visit was conducted on a sunny day, no notable street drainage issues identified. The surrounding properties were single family homes with no signs of industrial activity. The subject property is clear of environmental concerns.</p> <p>Using NETROnline and a search for EPA, State, and Tribal Equivalent listed facilities - < ¼, ½ and/or 1-mile radius of the site was performed. A search of the TCEQ Central Registry did not indicate the presence of PSTs</p>
--	--

		<p>on or adjacent to the subject property. The NETROnline search yielded the following:</p> <p>RCRA Hazardous Waste Facilities:</p> <p>There is one (1) RCRA hazardous waste handler noted in the NETROnline report, Family Dollar #1210. It does not have any evidence of significant non-compliance and no environmental issues stemming from its status as a RCRA hazardous waste handler are foreseen. This facility is also listed on the RCRAInfo site where it is analyzed separately.</p> <p>Leaking Petroleum Storage Tanks (LPSTs):</p> <p>¼ mile radius for due diligence screening. ASTM E2600-22 lists 1/10 mile (528 ft.) as primary Area of Concern (AOC) for petroleum products.</p> <p>There are seven (7) LPST sites within a ½ mile radius of the subject property. All are over 528 ft (1/10 mile) from the site, which per ASTM E2600-22 is outside the primary area of concern (AOC) for Petroleum Hydrocarbon Contaminants of Concern (COCs). Two (2) LPSTs. ID #93343 and #119138, are within ¼ mile of the subject property so are being screened for extra due diligence. Both of these LPST sites have been closed by the TCEQ and show no evidence of being environmental concerns. This site, an existing house undergoing reconstruction, is unlikely to experience vapor intrusion.</p> <p>Petroleum Storage Tanks (PSTs):</p> <p>In addition to no PSTs being listed by TCEQ records on or adjacent to the subject property, the non-LPST PSTs listed on NETROnline are neither on nor adjacent to the subject property, and are outside the 528 ft (1/10</p>
--	--	---

		<p>mile) ASTM Area of Concern in case any should ever experience a leak.</p> <p>Brownfield:</p> <p>While there is one (1) site, Tejas Tubular Process, on the Brownfield/IHWCA list within ½ mile of the subject property, it is located 0.4204 miles southwest, therefore outside the primary ASTM E2600-22 Area of Concern (AOC) for volatile chemicals of concern (VOCs/COCs), which is 1/3 mile (1,760 ft). Due to distance it is not expected to be an environmental concern.</p> <p>Other:</p> <p>Other non-ASTM factors in the NETROnline report (permitted, RCRAInfo, and UST) do not appear to pose an issue as there is no evidence of any sites that pose a substantial or undue risk to the subject property. While there are two (2) of these facilities that happen to be dry cleaners, Lakewood Laundry Cleaners (Permitted Facility) and Peoples Cleaners (RCRAInfo), NETROnline does not show them on its official list of dry cleaners and neither of them show up on the TCEQ active or closed dry cleaner remediation lists. <i>While Lakewood is listed by EPA as having been in remediation, TCEQ records indicate remediation was cancelled, and also indicate it is a non-perchloroethylene (non-PERC) site. Furthermore, Halls Bayou is located to the north/northeast of the subject property as well as Lakewood, and Lakewood is also located west-northwest of the subject property subject by approximately 500 feet. Given this, groundwater flow is expected to be primarily to the north and northeast, away from the direction of the subject property, so that even if there were a spill, any contamination related to it, along with vapor, would not be expected to affect the subject property at 8905 Richland. Furthermore, since records indicate that any chemicals used there would have been</i></p>
--	--	--

		<p><i>non-PERC, they are not expected to have as far a reach or to have groundwater or vapor intrusion impact that percholoroethylene (PERC) might have were it actually on the property.</i> Peoples Cleaners is not listed on EPA, TCEQ or NETROnline records for remediation. EPA and TCEQ records do not indicate any of the remaining sites as having environmental concerns, and none of the EPA ECHO reports for RCRAInfo sites indicate violations. <i>Furthermore, this site is located to the northwest of the subject property by over 1,500 feet, and regardless of any PERC use, any groundwater flow is expected towards the bayou, north/northeast and away from the subject property.</i> Underground Storage Tanks (USTs) are neither on nor adjacent to the subject property, and are also outside the 1/10 mile primary ASTM Area of Concern in case any experienced a leak. These sites are not foreseen to pose environmental concerns.</p> <p>Due to status and distance the sites named in the NETROnline report are not foreseen to have any adverse impact on the subject property.</p> <p>A copy of the NETROnline environmental radius report is included along with a radius map showing the relative location of the subject property to the abovementioned facilities.</p> <p>Lead and Asbestos:</p> <p>Due to the age of this property, testing for lead-based paint and asbestos will be required, along with any necessary abatement and/or disposal of these substances as required by all applicable state, local, and federal rules and regulations.</p> <p>Radon:</p>
--	--	--

		<p>According to data from the CDC's National Environmental Public Health Tracking Network and Texas Tech's Texas Radon Group, mean and median pre-mitigation radon levels in single-family first floor living areas in Harris County are between 0 and <2 pCi/L, which is well below the threshold for mitigation. However, single-family properties with basements in Harris County show a mean radon level of >8 pCi/L, which is significantly above the threshold and requires mitigation.</p> <p>According to data supplied by the CDC and Texas Tech, single-family properties without basement areas within Harris County will not require mitigation. However, properties with basement areas will require additional testing and potential mitigation after reconstruction.</p> <p>Since the property under review does not contain a basement nor is a basement proposed during reconstruction, additional testing and mitigation are not required at this time. Should a basement area be constructed during this project, radon reduction best practices must be included during construction and the property must be tested for radon before becoming occupied. Any radon tests should be conducted in rooms that are living spaces, such as bedrooms, living rooms, or studies. If the test results are more than 4 pCi/L, a Soil Gas Mitigation Professional or a Qualified Contractor must be contacted to discuss the test results. If test results are consistently high enough, a mitigation system may be necessary.</p> <p>Mitigation:</p> <p>No environmental issues are foreseen, but in the event that any unexpected environmental conditions are discovered after closing/in the course of development, any ongoing work will need to cease until successful cleanup/mitigation of the unexpected</p>
--	--	---

		environmental condition takes place, after which work can resume. HCD environmental must be notified as soon as any such discovery is made so that the project can be re-evaluated and mitigation documentation collected, verified, and placed on file to complete the environmental review record.
Floodplain Management Executive Order 11988, particularly section 2(a); 24 CFR Part 55	Yes No <input type="checkbox"/> <input checked="" type="checkbox"/>	<p>The subject property is located outside of the floodway and floodplain. Floodplain Management regulations are not applicable. See attached flood map.</p> <p>8905 Richland Dr. appears to be Zone X-unshaded, FEMA Flood Panel No. 48201C0685L, effective date 6/18/2007.</p> <p>There is no evidence of preliminary or pending flood hazard changes for the property. See attached pending and preliminary flood mapping information for Harris County, showing no preliminary map and only two pending maps, both of which are located in flood panels different than the panel for the subject property.</p>
Historic Preservation National Historic Preservation Act of 1966, particularly sections 106 and 110; 36 CFR Part 800	Yes No <input checked="" type="checkbox"/> <input type="checkbox"/>	<p>A request for Section 106 review was sent to the Texas Historical Commission (THC) on December 30, 2024. The THC responded on January 15, 2025, and made the following statement for the subject property:</p> <p>Above-Ground Resources</p> <ul style="list-style-type: none"> Property/properties are not eligible for listing in the National Register of Historic Places. <p>Archeology Comments</p> <ul style="list-style-type: none"> No historic properties affected. However, if cultural materials are encountered during construction or disturbance activities, work should cease in the immediate area; work can continue where no cultural materials are present. Please contact

		<p>the THC's Archeology Division at 512-463-6096 to consult on further actions that may be necessary to protect the cultural remains.</p> <p>Please see the attached letter.</p>
<p>Noise Abatement and Control</p> <p>Noise Control Act of 1972, as amended by the Quiet Communities Act of 1978; 24 CFR Part 51 Subpart B</p>	<p>Yes No</p> <p><input type="checkbox"/> <input checked="" type="checkbox"/></p>	<p>See attached noise evaluation.</p> <p>8905 Richland Dr. is located less than 1,000 feet from a major thoroughfare, but more than 3,000 feet from a rail line. While the nearest airport (Bush) is less than 15 miles from the site and has been considered, its noise levels are below the elevated (i.e. 65 decibels (dB)) noise levels shown in the noise contour maps. Streets were determined to be major thoroughfares based on TxDOT Statewide Planning Maps and City of Houston traffic maps.</p> <p>Noise levels at 8905 Richland Dr. have been calculated at 57 dB which is ACCEPTABLE. Noise mitigation will not be required during construction.</p>
<p>Wetlands Protection</p> <p>Executive Order 11990, particularly sections 2 and 5</p>	<p>Yes No</p> <p><input type="checkbox"/> <input checked="" type="checkbox"/></p>	<p>The project area does not lie within or near a wetland, according to National Wetland Inventory (NWI) maps.</p>
ENVIRONMENTAL JUSTICE		
<p>Environmental Justice</p> <p>Executive Order 12898</p>	<p>Yes No</p> <p><input type="checkbox"/> <input checked="" type="checkbox"/></p>	<p>While this site may potentially have the presence for lead-based paint and asbestos, testing will take place, and abatement and proper disposal will be conducted as needed during demolition/reconstruction. Since all environmental issues are being addressed through mitigation as needed, issues regarding environmental justice are not foreseen.</p>

Field Inspection (Date and completed by): December 11, 2024, Michael Rodriguez, Damage Assessor (Single Family Home Repair Program)

Mitigation Measures and Conditions [40 CFR 1505.2(c)]

Summarize below all mitigation measures adopted by the Responsible Entity to reduce, avoid, or eliminate adverse environmental impacts and to avoid non-compliance or non-conformance with the above-listed authorities and factors. These measures/conditions must be incorporated into project contracts, development agreements, and other relevant documents. The staff responsible for implementing and monitoring mitigation measures should be clearly identified in the mitigation plan.

Law, Authority, or Factor	Mitigation Measure
Contamination and Toxic Substances	<p>Required (Lead and Asbestos):</p> <p>Due to the age of this property, testing for lead-based paint and asbestos will be required, along with any necessary abatement and/or disposal of these substances as required by all applicable state, local, and federal rules and regulations.</p> <p>Conditional (Radon):</p> <p>According to data from the CDC's National Environmental Public Health Tracking Network and Texas Tech's Texas Radon Group, mean and median pre-mitigation radon levels in single-family first floor living areas in Harris County are between 0 and <2 pCi/L, which is well below the threshold for mitigation. However, single-family properties with basements in Harris County show a mean radon level of >8 pCi/L, which is significantly above the threshold and requires mitigation.</p> <p>According to data supplied by the CDC and Texas Tech, single-family properties without basement areas within Harris County will not require mitigation. However, properties with basement areas will require additional testing and potential mitigation after reconstruction.</p> <p>Since the property under review does not contain a basement nor is a basement proposed during reconstruction, additional testing and mitigation are not required at this time. Should a basement area be constructed during this project, radon reduction best practices must be included during construction and the property must be tested for radon before becoming occupied. Any radon tests should be conducted in rooms that are living spaces, such as bedrooms, living rooms, or</p>

	<p>studies. If the test results are more than 4 pCi/L, a Soil Gas Mitigation Professional or a Qualified Contractor must be contacted to discuss the test results. If test results are consistently high enough, a mitigation system may be necessary.</p> <p>Conditional (Unexpected Discovery Mitigation):</p> <p>No environmental issues are foreseen, but in the event that any unexpected environmental conditions are discovered after closing/in the course of development, any ongoing work will need to cease until successful cleanup/mitigation of the unexpected environmental condition takes place, after which work can resume. HCD environmental must be notified as soon as any such discovery is made so that the project can be re-evaluated and mitigation documentation collected, verified, and placed on file to complete the environmental review record.</p>
Historic Preservation	<p>No historic properties affected. However, if cultural materials are encountered during construction or disturbance activities, work should cease in the immediate area; work can continue where no cultural materials are present. Please contact the THC's Archeology Division at 512-463-6096 to consult on further actions that may be necessary to protect the cultural remains.</p>

Preparer Signature:

Matthew Jenkins

Date: 2/18/2025

Name/Title/Organization: Matthew Jenkins, Environmental Investigator V, City of Houston, Housing & Community Development Dept.

Reviewer Official Signature:

Melissa Lahey

Date: 2/18/2025

Name/Title: Melissa Lahey, Environmental Administration Manager, City of Houston, Housing & Community Development Dept.

This original, signed document and related supporting material must be retained on file by the Responsible Entity in an Environmental Review Record (ERR) for the activity/project (ref: 24 CFR Part 58.38) and in accordance with recordkeeping requirements for the HUD program(s).



8905 Richland Dr

Building



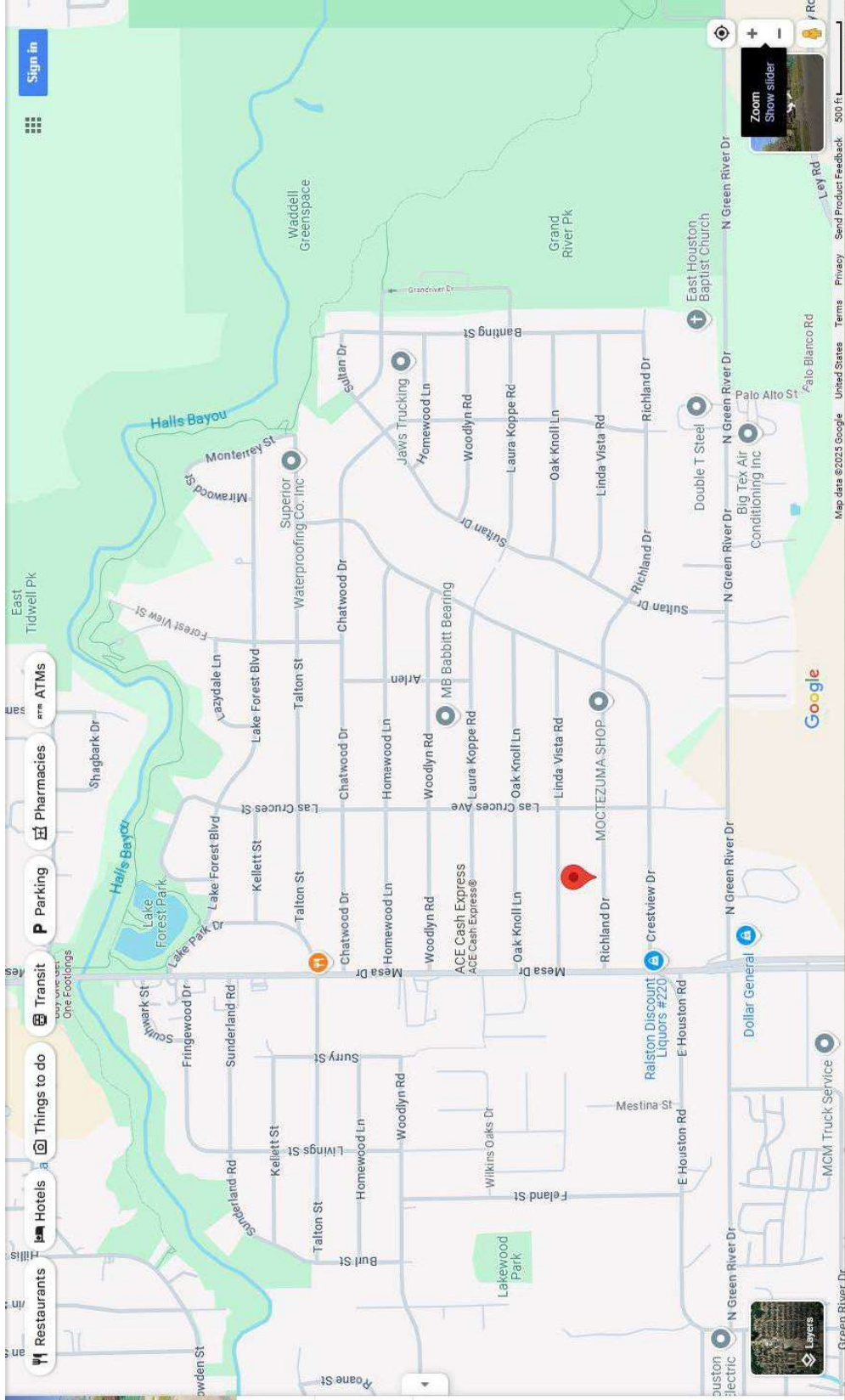
8905 Richland Dr, Houston, TX 77078

Suggest an edit on 8905 Richland Dr

Add a missing place

Add your business

Photos





DocuSign Envelope ID: B0975D25-906D-497B-B4EA-B07EBAB25F7C
8905 Richland Dr

8905 Richland Dr

Building

- Directions
- Save
- Nearby
- Send to phone
- Share

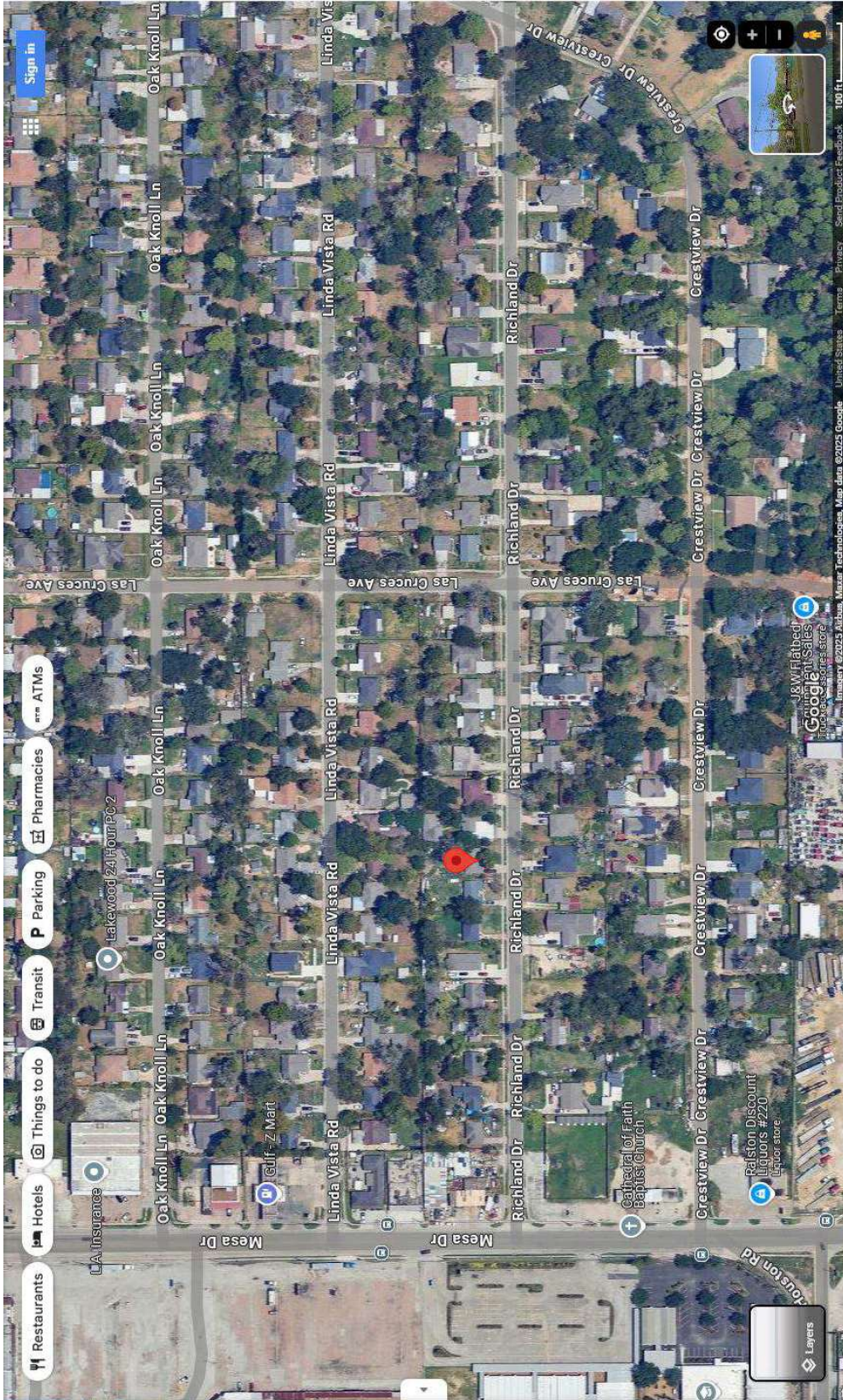
8905 Richland Dr, Houston, TX 77078


Suggest an edit on 8905 Richland Dr

Add a missing place

Add your business

Photos





DocuSign Envelope ID: B0975D25-506D-497B-B4EA-307E9AB25F7C

8905 Richland Dr

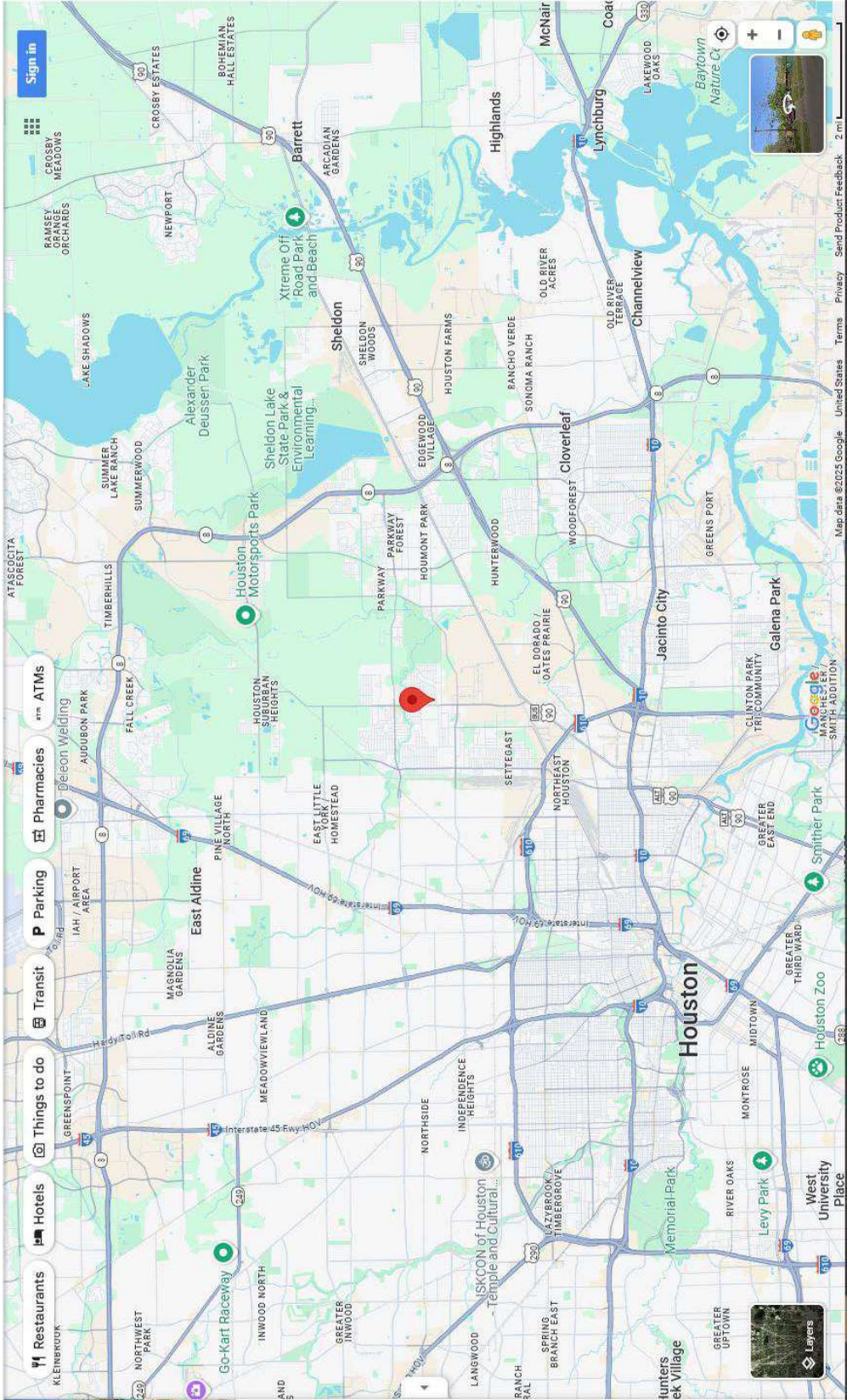
8905 Richland Dr

Building

- Directions
- Save
- Nearby
- Send to phone
- Share

- 8905 Richland Dr, Houston, TX 77078
- Suggest an edit on 8905 Richland Dr
- Add a missing place
- Add your business

Photos



Map data ©2025 Google

Terms

Privacy

Send Product Feedback

2 mi



DocuSign Envelope ID: B0975D25-906D-497B-64EA-B07E9AB25F7C
8905 Richland Dr

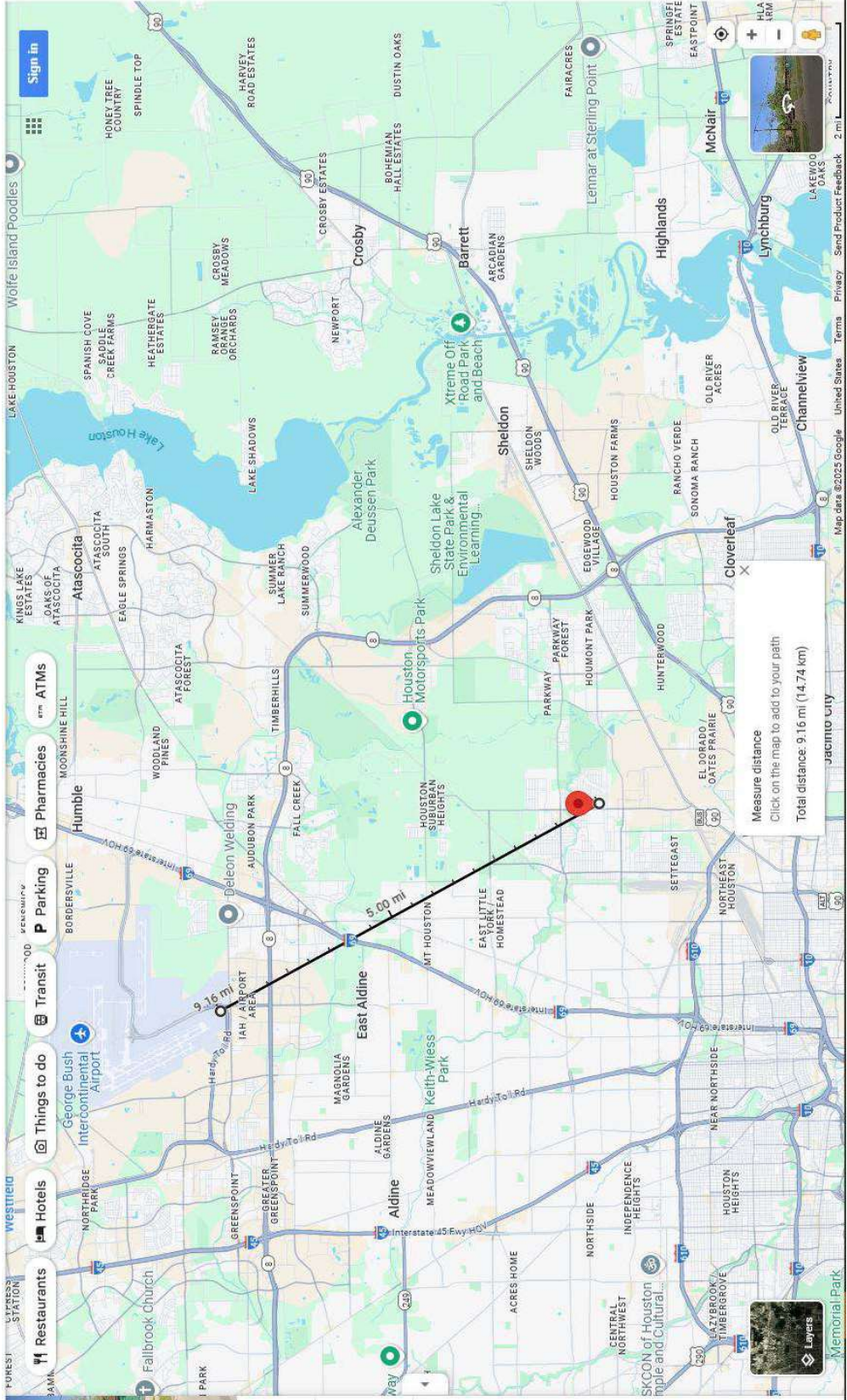
8905 Richland Dr

Building

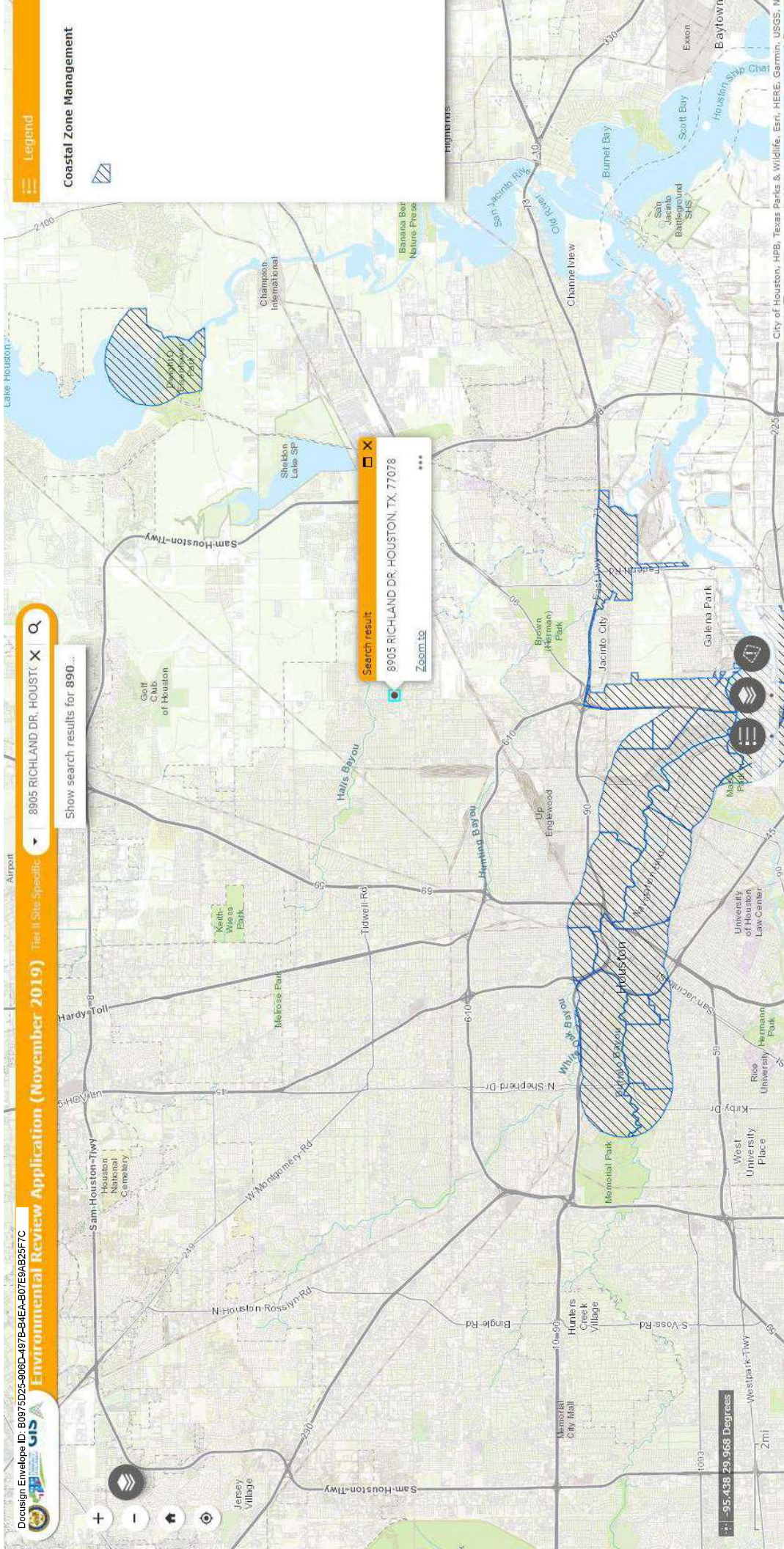
- Directions
- Save
- Nearby
- Send to phone
- Share

- 8905 Richland Dr, Houston, TX 77078
- Suggest an edit on 8905 Richland Dr
- Add a missing place
- Add your business

Photos



Measure distance
Click on the map to add to your path
Total distance: 9.16 mi (14.74 km)





City of Houston

Home Repair Program

Damage Assessment Questionnaire



Case Information:

HRP #: HRP-20240144
 Applicant Name: [REDACTED]
 Address: 8905 Richland St. Houston, TX 77078
 Date of Assessment: 12/11/2024
 Damage Assessor: Michael Rodriguez

Property Information:

Is there evidence of damage from the 2015 event? ☐ YES ☒ NO
 Is there evidence of damage from Hurricane Harvey? ☐ YES ☒ NO
 If yes, briefly describe the damage: [Click or tap here to enter text.](#)
 Number of Buildings: One
 Detached Accessory Buildings: N/A
 Is the Unit Occupied ☒ YES ☐ NO
 Are the Utilities connected? ☒ YES ☐ NO
 Number of Units: 1
 Type of foundation: slab
 Does the subject lot have water frontage? ☐ YES ☒ NO
 If yes, type of bank stabilization:
 Is the property in the 100-year SHFA ☐ YES ☒ NO
 If yes, what is the grade of the 1st floor? n/a
 Building Type: Wood frame single family house on slab
 Number of Stories: 1
 Year Built: 1970

Inspectors Signature: By signing this document, I agree that I performed or that I am familiar with, the site inspection(s) that are described above and certify that, to the best of my knowledge, the information is true and correct.

Printed Name: Michael Rodriguez
 Signature: *Michael Rodriguez*
 Date: 12/11/2024




City of Houston

Home Repair Program

Damage Assessment Questionnaire



	YES	NO	ENVIRONMENTAL COMPLIANCE DATA
1	<input type="checkbox"/>	<input checked="" type="checkbox"/>	<p>Are there any signs of poor housekeeping on the site? (mounds of rubble, garbage, or solid waste or improperly stored household quantities of petroleum products, pesticides, paints, thinners, cleaning fluids, automotive batteries, damaged, abandoned, and/or dangerous vehicles or other motorized equipment; pits, pools, lagoons, or ponds of hazardous substances or petroleum products located on the site)</p> <p>a. If yes, ask the applicant about any known past uses.</p> <p>b. If yes, attach photos of suspected environmental issues.</p>
2	<input checked="" type="checkbox"/>	<input type="checkbox"/>	<p>Are there any 55-gallon drums or containers visible on the site?</p>  <p>a. If yes, are they leaking? No, Empty drums reported formerly used as animal feed storage.</p> <p>b. If yes, attach photos.</p>
3	<input type="checkbox"/>	<input checked="" type="checkbox"/>	<p>Are there any signs of petroleum underground storage tanks (PUSTs) on the site?</p> <p>a. If yes, are there UST vents or fill pipes visible on the site? Yes, Rear/Right Elevation</p> <p>b. If yes, attach photos.</p> <p>c. Are there any UST within 3000 ft. of the site?</p> <p>d. If yes, attach photos.</p>
4	<input type="checkbox"/>	<input checked="" type="checkbox"/>	<p>Are there any signs of above-ground storage tanks (ASTs) on the site, or immediate adjacent visible sites?</p> <p>a. If yes, describe?</p> <p>b. If yes, attach photos</p>
5	<input type="checkbox"/>	<input checked="" type="checkbox"/>	<p>Are there any signs of surface staining?</p> <p>a. If yes, attach photos.</p>
6	<input type="checkbox"/>	<input checked="" type="checkbox"/>	<p>Are there any ground water monitoring or injection wells on the site?</p> <p>a. If yes, describe the issue:</p> <p>b. If yes, attach photos.</p>
7	<input type="checkbox"/>	<input checked="" type="checkbox"/>	<p>Is there evidence of a faulty septic system on the site?</p> <p>a. If yes, attach the photos.</p>
8	<input type="checkbox"/>	<input checked="" type="checkbox"/>	<p>Is there any permanent standing water, such as a pond or stream, located on the site? (Do not include run-off or ponding from recent weather events)</p> <p>a. If yes, describe the issue:</p> <p>b. If yes, attach photos.</p>
9	<input type="checkbox"/>	<input checked="" type="checkbox"/>	<p>Is there any distressed vegetation on the site?</p> <p>a. If yes, describe the issue:</p>
10	<input type="checkbox"/>	<input checked="" type="checkbox"/>	<p>Does the subject lot have water frontage?</p> <p>a. If yes, describe the issue:</p> <p>b. If yes, attach photos.</p>
11	<input type="checkbox"/>	<input checked="" type="checkbox"/>	<p>Is there any visible apparent indication of mold?</p> <p>a. If yes, describe the issue:</p>



City of Houston

Home Repair Program

Damage Assessment Questionnaire



			b. If yes, attach photos.
12	<input type="checkbox"/>	<input checked="" type="checkbox"/>	Is there any visible apparent evidence of asbestos, lead-based paint, or hazardous materials present in the structure? a. If yes, describe the location and extent: Due to Age Suggested b. If yes, attach photos.
13	<input type="checkbox"/>	<input checked="" type="checkbox"/>	Are there other unusual conditions on site? Explain in attached supporting material. Please take photographs, if possible.
14	<input type="checkbox"/>	<input checked="" type="checkbox"/>	Is the structure 45 years old or older? If yes, attach the additional following photos: a. Views towards the site from all directions b. View of frontages across the street from the site c. View of the entire streetscape
15	<input type="checkbox"/>	<input checked="" type="checkbox"/>	Is the applicant aware of any significant historical events of persons associated with the structure or does the home have a historic marker? a. If yes, describe:



CITY OF HOUSTON HRP/DR-15 Program Site Inspection Photo Documentation Report

Applicant Registration Number: HRP-20240144

Applicant Name: [REDACTED]

Address: 8905 Richland Dr. Houston, TX 77078


Date of Assessment: 12/11/2024

Inspector Name: Michael Rodriguez





Across street View



Street View West



Street View East



Left side View



Right Side View




Back Yard Towards House



Back Yard Rear View



Back Yard East View



Back Yard to West View



Empty Animal Pens



Drums reported empty, used for animal food storage.

Site Name: Home Repair 8905 Richland
Location: 8905 Richland Dr., Houston, TX 77078
Prepared for: Matt Jenkins
Ref: Single Family Home Repair
Center Coordinates: 29.838333,-95.260112
Prepared Date: Thu Jan 16 2025 20:48:44 GMT+0000 (Coordinated Universal Time)

ENVIRONMENTAL RADIUS REPORT

ASTM E1527-21



2055 E. Rio Salado Pkwy, Tempe, AZ 85381 | 480-967-6752

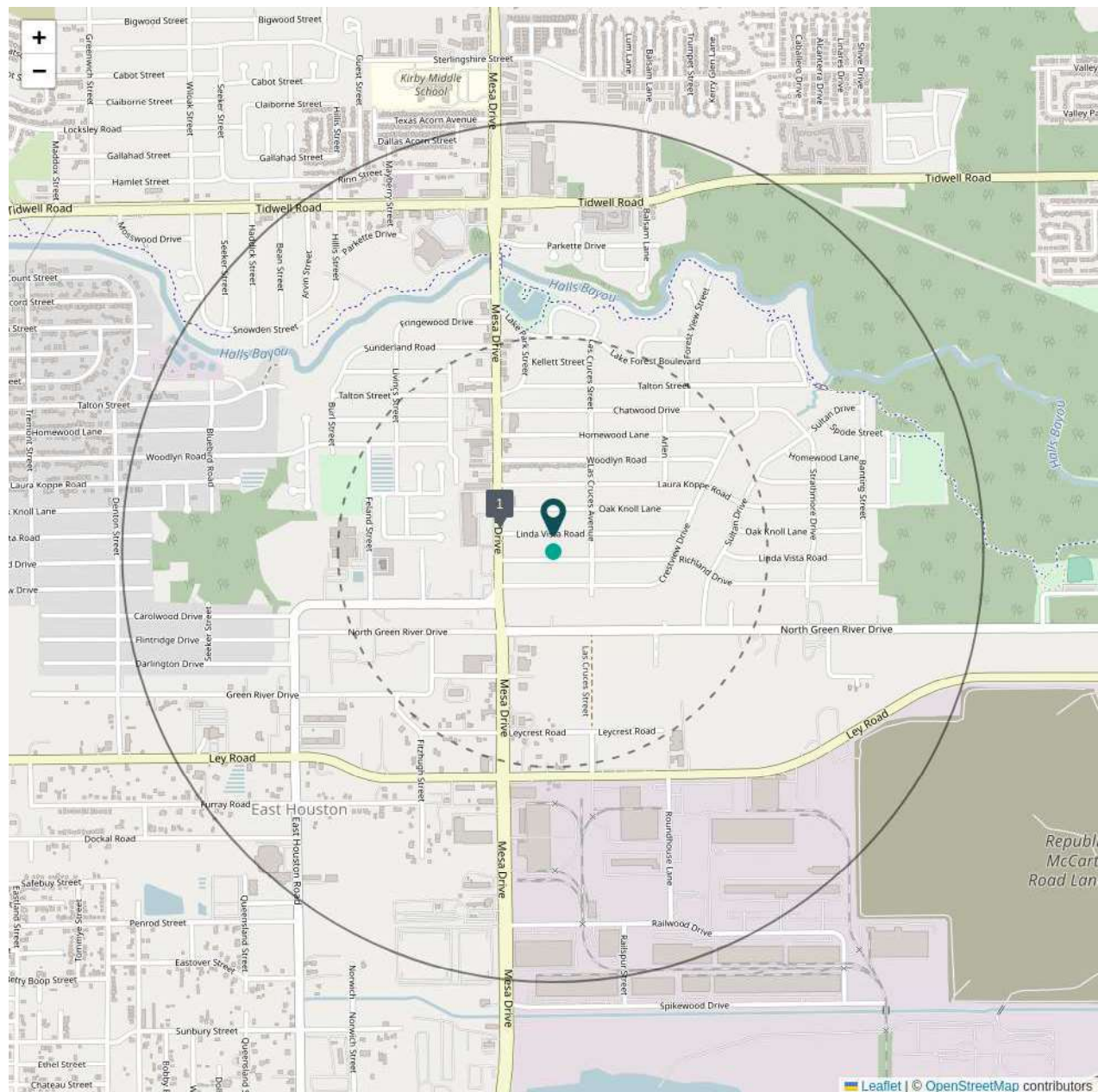
Summary

Federal	< 1/4	1/4 - 1/2	1/2 - 1
Lists of Federal NPL (Superfund) sites	0	0	0
Lists of Federal Delisted NPL sites	0	0	0
Lists of Federal sites subject to CERCLA removals and CERCLA orders	0	0	0
Lists of Federal CERCLA sites with NFRAP	0	0	0
Lists of Federal RCRA facilities undergoing Corrective Action	0	0	0
Lists of Federal RCRA TSD facilities	0	0	0
Lists of Federal RCRA generators	0	0	0
Federal institutional control/engineering control registries	0	0	0
Federal ERNS list	0	0	0
State	< 1/4	1/4 - 1/2	1/2 - 1
Lists of state and tribal Superfund equivalent sites	0	0	0
Lists of state and tribal hazardous waste facilities	1	0	0
Lists of state and tribal landfills and solid waste disposal facilities	0	0	0
Lists of state and tribal leaking storage tanks	2	5	0
Lists of state and tribal registered storage tanks	4	0	0
State and tribal institutional control/engineering control registries	0	0	0
Lists of state and tribal brownfields sites	0	1	0
Lists of state and tribal voluntary cleanup sites	0	0	0
Other	< 1/4	1/4 - 1/2	1/2 - 1
State and/or tribal lists of sites requiring further investigation / remediation	0	0	0
State list of Significant Environmental Hazards (SEH)	0	0	0
Lists of state and tribal mine sites requiring further investigation and/or remediation	0	0	0
State and/or tribal lists of spills and spill responses	0	0	0
State and/or tribal lists of emergency responses	0	0	0
State and/or tribal lists of dry cleaners	0	0	0
State and/or tribal lists of clandestine laboratory cleanups	0	0	0
State and/or tribal lists of scrap/used tire processing facilities	0	0	0
State and/or tribal lists of underground injection control sites	0	0	0
State and/or tribal listings of permitted drywells	0	0	0
Automobile salvage yards	0	0	0
Livestock Waste Control sites	0	0	0
Controlled Animal Feeding Operations (CAFOs)	0	0	0
State and/or tribal lists of registered aboveground storage tanks (ASTs)	0	0	0
C.A.A. Permitted Facilities	0	0	0
NPDES Permitted Facilities	0	0	0
Onsite Wastewater Treatment sites	0	0	0
State and/or tribal lists of permitted facilities	7	0	0
U.S. EPA Enforcement, Compliance History Online (ECHO)	0	0	0
Resource Conservation and Recovery Act Information (RCRAInfo)	1	2	0
U.S. EPA Underground Storage Tanks (UST)	5	0	0
U.S. EPA Toxic Substances Control Act (TSCA) database	0	0	0
U.S. EPA Toxic Release Inventory System (TRIS)	0	0	0

Lists of state and tribal hazardous waste facilities

TCEQ - RCRA HAZARDOUS WASTE FACILITIES

Texas administers its own Resource Conservation and Recovery Act (RCRA) hazardous waste program through the Texas Commission on Environmental Quality (TCEQ), which was granted authority by the Environmental Protection Agency (EPA) in 1986 to ensure compliance with federal standards. The TCEQ is responsible for the management of hazardous waste permitting, inspections, and enforcement, specifically tailored to meet the distinct requirements of Texas. The state regularly revises its regulations to align with the federal RCRA requirements, while the EPA retains oversight to ensure compliance. The RCRA hazardous waste permitting program fosters safe waste management practices by establishing essential requirements for treating, storing, and disposing of hazardous waste. This program is critical in comprehensive waste management, safeguarding against detrimental releases and avoiding expensive cleanup operations. Either state authorities or EPA regional offices issue permits for hazardous waste management. Furthermore, there exists a collaborative effort between state authorities and the EPA for the implementation of RCRA. Treatment, storage, and disposal facilities (TSDFs) are designated to accept hazardous wastes for their appropriate management. The data set presented herein encompasses records located within a half-mile radius of the designated property.



center: 29.838333,-95.260112

--- 0.5 Miles — 1.0 Miles

1

FAMILY DOLLAR #1210

8521 MESA DR

RCRA Name: FAMILY DOLLAR #1210

Source ID: TXR000082279

Facility Address: 8521 MESA DR

Facility City: HOUSTON

Registry ID: 110063379605

Significant Non-Compliance: No

Quarters with Non-Compliance: 0

Inspection Count: 0

Distance From Center (Miles): 0.1382

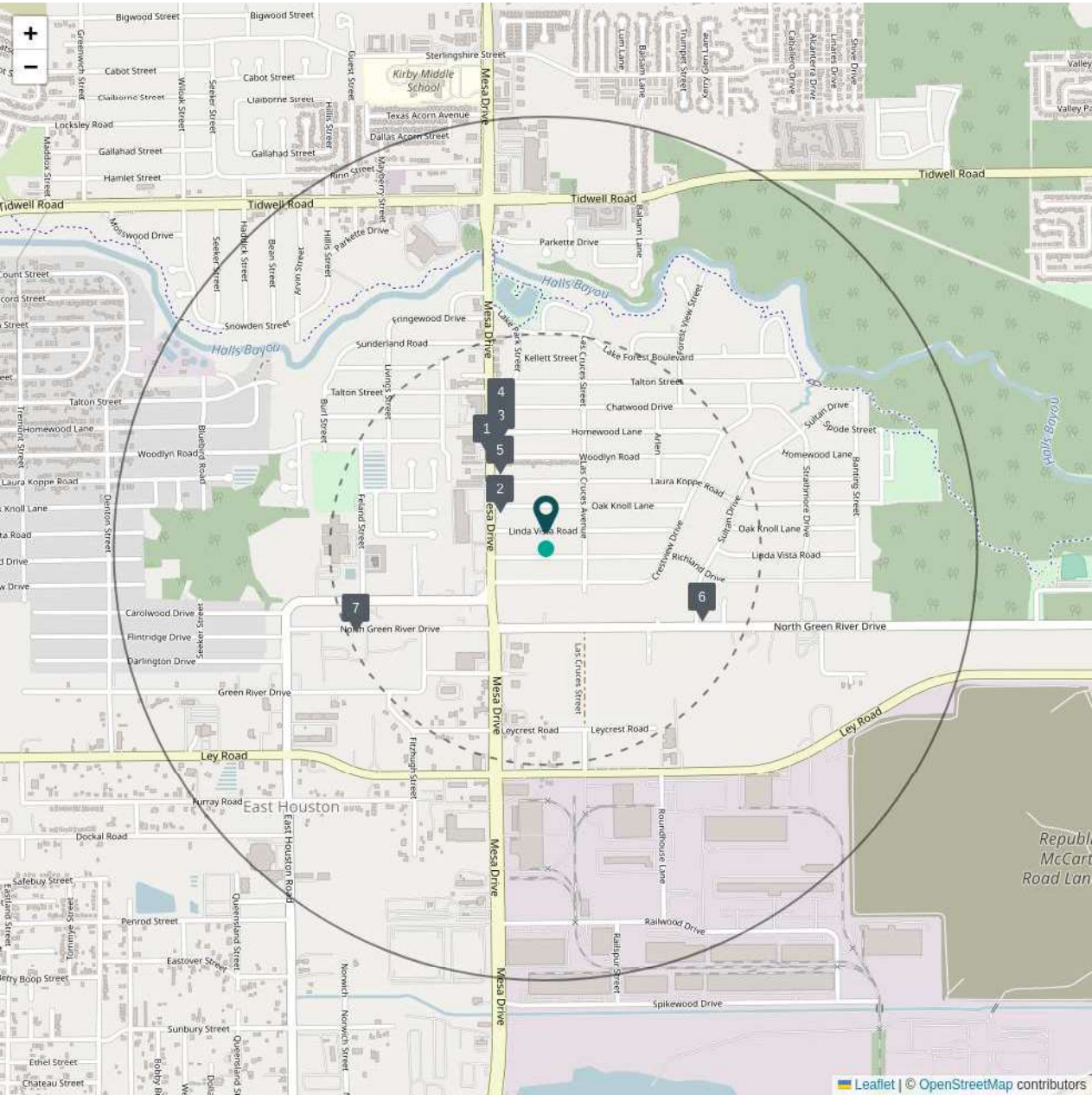
Site Source: last updated 02-14-2022 from TCEQ-HWF

This is a hazardous waste handler but does not show evidence of significant non-compliance. No environmental issues foreseen.

Lists of state and tribal leaking storage tanks

TCEQ - LEAKING UNDERGROUND STORAGE TANK

The Petroleum Storage Tank (PST) State Lead Program is authorized by law to remediate situations where a release from a PST system has occurred using the Petroleum Storage Tank Remediation (PSTR) Fund. This data layer contains locations of leaking PSTs that have been reported to and investigated by the State of Texas.



center: 29.838333,-95.260112

--- 0.5 Miles — 1.0 Miles

1

746 80 U HAUL MESA RD

8801 MESA DR

LPST ID: 108859

Site Name: 746 80 U HAUL MESA RD

Address: 8801 MESA DR

City: HOUSTON

Distance From Center (Miles): 0.263

Site Source: last updated 11-18-2021 from TCEQ-LUST

2

EXXON 60240

8520 MESA DR

LPST ID: 93343

Site Name: EXXON 60240

Address: 8520 MESA DR

City: HOUSTON

Distance From Center (Miles): 0.1369

Site Source: last updated 11-18-2021 from TCEQ-LUST

3

GOODYEAR AUTO SERVICE CENTER

8812 MESA DR

LPST ID: 104664

Site Name: GOODYEAR AUTO SERVICE CENTER

Address: 8812 MESA DR

City: HOUSTON

Distance From Center (Miles): 0.2737

Site Source: last updated 11-18-2021 from TCEQ-LUST

4

GOODYEAR AUTO SERVICE CENTER

8812 MESA DR

LPST ID: 107840

Site Name: GOODYEAR AUTO SERVICE CENTER

Address: 8812 MESA DR

City: HOUSTON

Distance From Center (Miles): 0.2737

Site Source: last updated 11-18-2021 from TCEQ-LUST

5

JACKS FOOD STORE

8702 MESA DR

LPST ID: 119138

Site Name: JACKS FOOD STORE

Address: 8702 MESA DR

City: HOUSTON

Distance From Center (Miles): 0.2046

Site Source: last updated 11-18-2021 from TCEQ-LUST

6

STOP N GO MARKETS 1218

8302 SULTAN DR

LPST ID: 92238

Site Name: STOP N GO MARKETS 1218

Address: 8302 SULTAN DR

City: HOUSTON

Distance From Center (Miles): 0.3972

Site Source: last updated 11-18-2021 from TCEQ-LUST

7

TEJAS TUBULAR PRODUCTS

8640 N GREEN RIVER DR

LPST ID: 115427

Site Name: TEJAS TUBULAR PRODUCTS

Address: 8640 N GREEN RIVER DR

City: HOUSTON

Distance From Center (Miles): 0.4844

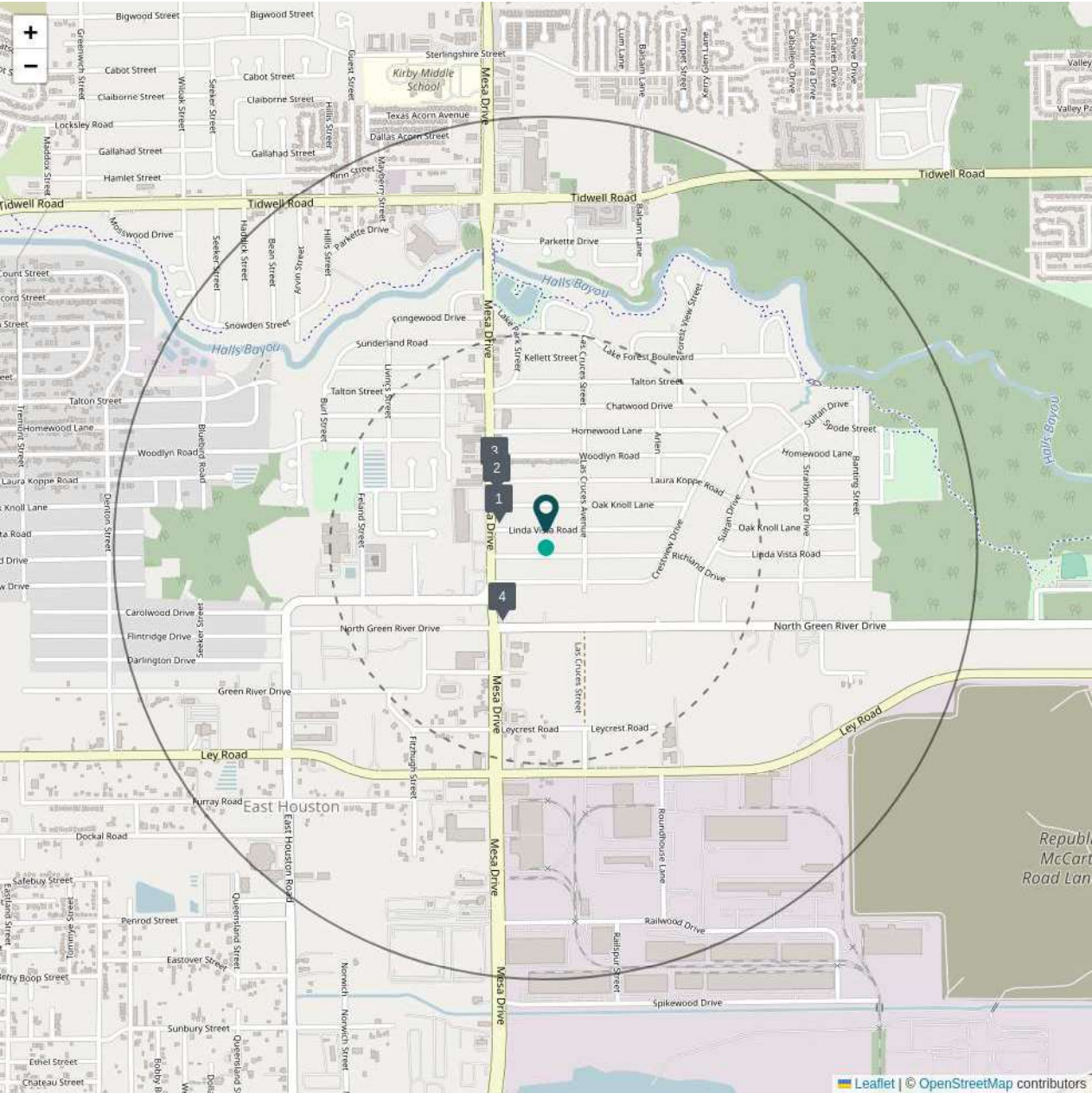
Site Source: last updated 11-18-2021 from TCEQ-LUST

Facilities on this list are all outside the primary ASTM E2600-22 Area of Concern (AOC) of 1/10 mile (528 ft) for petroleum products. The two within 1/4 mile that have been screened for due diligence are both closed.

Lists of state and tribal registered storage tanks

TCEQ - PETROLEUM STORAGE TANKS

The Texas Commission on Environmental Quality's (TCEQ) Petroleum Storage Tank (PST) program maintains a geospatial registry of PSTs in the state.



center: 29.838333,-95.260112

----- 0.5 Miles ——— 1.0 Miles

1

Site Title Not Available

8000 MESA DR

Regulated Entity No.: RN100876093

Regulated Entity Name: STAR MART

PST ID: 67529

EACT Status: ACTIVE

Last Insp. No.: 1764472

Last Insp. Status Date: 1636588800000

Last Insp. Status: DAPPROVED

Last Insp. Activity: STIEACT

Region Location: 12

Address: 8000 MESA DR

City: HOUSTON

County: HARRIS

Latitude: 29.83587

Longitude: -95.26185

Additional ID Status CD: ACTIVE

Facility Status CD: ACTIVE

ZIP: 77028-2817

Tank Status: IN USE

Distance From Center (Miles): 0.1995

Site Source: last updated 12-20-2023 from TCEQ-PST-2023

These are petroleum storage tanks (PSTs) registration listings. LPSTs are addressed above, and these sites are neither on nor adjacent to the subject property nor within 1/10 mile (528 feet) of the subject property, therefore outside the ASTM AOC for petroleum.

2

Site Title Not Available

8506 MESA DR

Regulated Entity No.: RN102045580

Regulated Entity Name: Z MART

PST ID: 32213

EACT Status: ACTIVE

Last Insp. No.: 1763725

Last Insp. Status Date: 1635206400000

Last Insp. Status: DAPPROVED

Last Insp. Activity: STIEACT

Region Location: 12

Address: 8506 MESA DR

City: HOUSTON

County: HARRIS

Latitude: 29.83916

Longitude: -95.262

Additional ID Status CD: ACTIVE

Facility Status CD: ACTIVE

ZIP: 77028-2005

Tank Status: IN USE

Distance From Center (Miles): 0.1267

Site Source: last updated 12-20-2023 from TCEQ-PST-2023

3

Site Title Not Available

8702 MESA DR

Regulated Entity No.: RN101852150

Regulated Entity Name: JACKS GROCERY 5

PST ID: 36759

EACT Status: ACTIVE

Last Insp. No.: 1764466

Last Insp. Status Date: 1635292800000

Last Insp. Status: DAPPROVED

Last Insp. Activity: STIEACT

Region Location: 12

Address: 8702 MESA DR

City: HOUSTON

County: HARRIS

Latitude: 29.84077

Longitude: -95.26214

Additional ID Status CD: ACTIVE

Facility Status CD: ACTIVE

ZIP: 77028-2009

Tank Status: IN USE

Distance From Center (Miles): 0.2076

Site Source: last updated 12-20-2023 from TCEQ-PST-2023

4

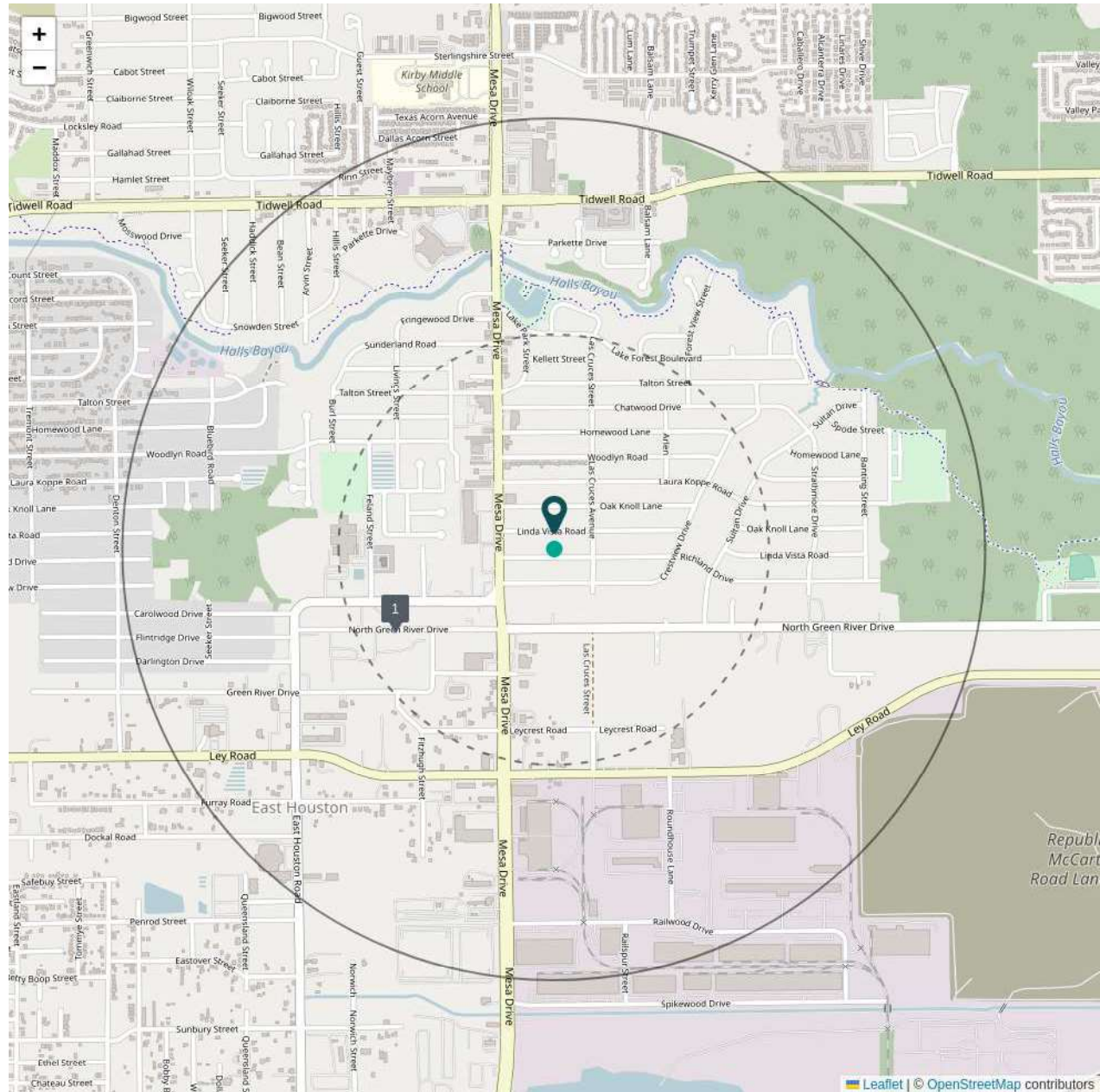
Site Title Not Available

8620 MESA DR
Regulated Entity No.: RN102027307
Regulated Entity Name: MESA FOOD STORE
PST ID: 35318
EACT Status: ACTIVE
Last Insp. No.: 1763736
Last Insp. Status Date: 1635206400000
Last Insp. Status: DAPPROVED
Last Insp. Activity: STIEACT
Region Location: 12
Address: 8620 MESA DR
City: HOUSTON
County: HARRIS
Latitude: 29,84020000000003
Longitude: -95,26205
Additional ID Status CD: ACTIVE
Facility Status CD: ACTIVE
ZIP: 77028-2007
Tank Status: IN USE
Distance From Center (Miles): 0.1735
Site Source: last updated 12-20-2023 from TCEQ-PST-2023

Lists of state and tribal brownfields sites

TCEQ - INDUSTRIAL AND HAZARDOUS WASTE CORRECTIVE ACTION PROGRAM

The Texas Commission on Environmental Quality (TCEQ) Industrial and Hazardous Waste (IHW) Corrective Action Program administers the cleanup of sites contaminated from industrial and municipal hazardous and industrial nonhazardous wastes.



center: 29.838333,-95.260112

----- 0.5 Miles ——— 1.0 Miles

1

TEJAS TUBULAR PROCESS

8640 N GREEN RIVER DR

IHWCA ID: T1819

Site Name: TEJAS TUBULAR PROCESS

Address: 8640 N GREEN RIVER DR

City: HOUSTON

Distance From Center (Miles): 0.4204

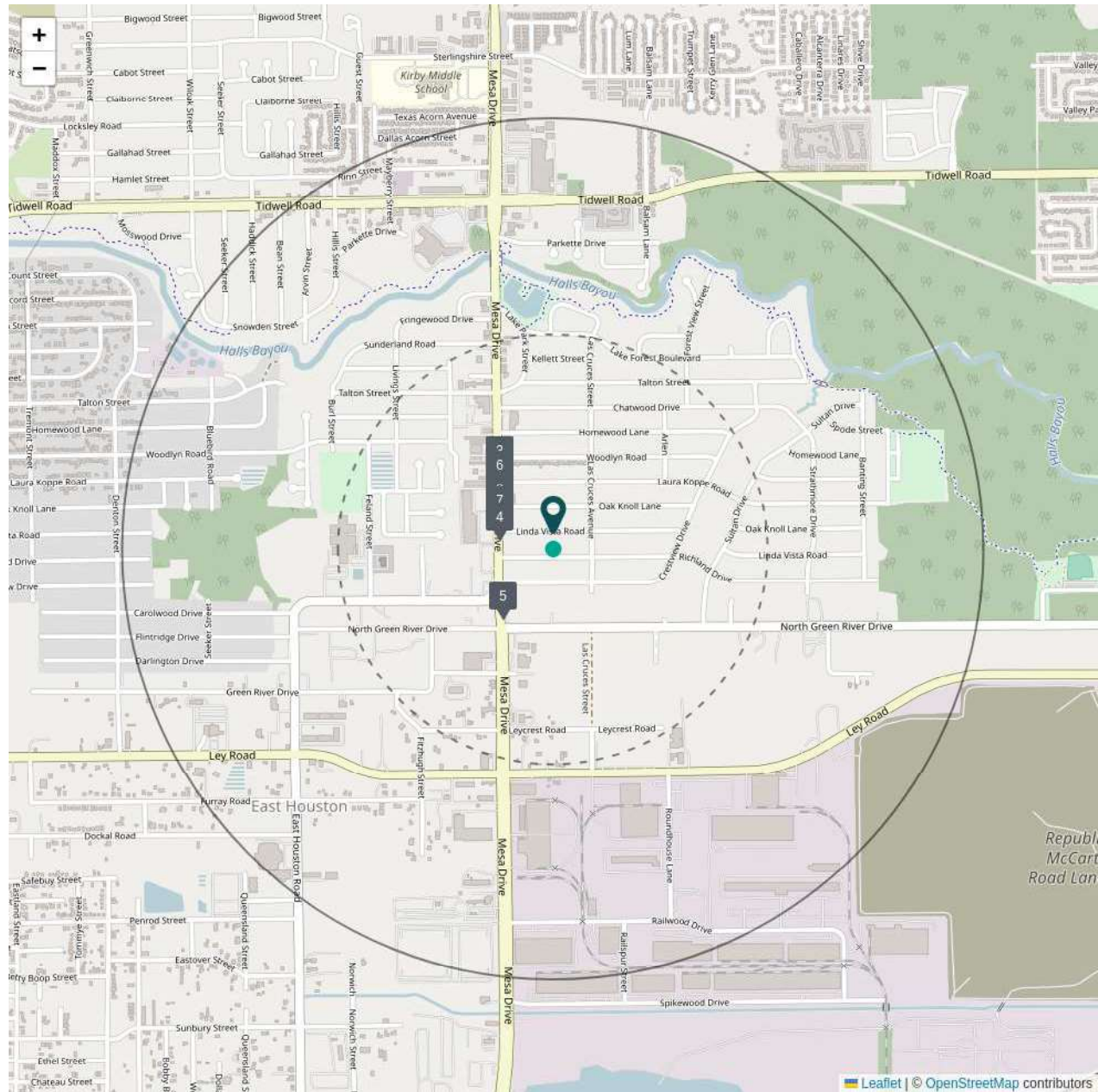
Site Source: last updated 11-18-2021 from TCEQ-HSWA

This site is over 1/3 mile away from the subject property, and outside the primary ASTM E2600-22 Area of Concern (AOC) for volatile chemicals of concern (VOCs/ COCs.

State and/or tribal lists of permitted facilities

TEXAS COMMISSION ON ENVIRONMENTAL QUALITY - AGENCY CENTRAL REGISTRY

The TX-TCEQ ACR is a computer application that allows the Texas Commission on Environmental Quality (TCEQ) to use a single, centralized area to record common information, such as the company names, addresses, and telephone numbers of those the TCEQ regulates. It also contains additional IDs (permits, registrations, authorizations, etc.) and their status.



center: 29.838333,-95.260112

----- 0.5 Miles ——— 1.0 Miles

1

CHEVRON 0104842

8702 MESA

Registry ID: 110038421623

Name: CHEVRON 0104842

Address: 8702 MESA

City: HOUSTON

Site Type: STATIONARY

Program Acronyms: TX-TCEQ ACR:RN102611688

Interest Type: STATE MASTER

Point of Reference Description: CENTER OF A FACILITY OR STATION

Date Created: 26-MAY-09

Date Updated: 13-AUG-10

FRS Facility Detail Report URL: [Link](#)

Distance From Center (Miles): 0.2143

Site Source: last updated from FACILITY REGISTRY SERVICE

Facilities on this list of permitted facilities do not indicate evidence of environmental concerns.

2

EXXON USA

8520 MESA DR

Registry ID: 110038423676

Name: EXXON USA

Address: 8520 MESA DR

City: HOUSTON

Site Type: STATIONARY

Program Acronyms: TX-TCEQ ACR:RN102771862

Interest Type: STATE MASTER

Point of Reference Description: CENTER OF A FACILITY OR STATION

Date Created: 26-MAY-09

Date Updated: 13-AUG-10

FRS Facility Detail Report URL: [Link](#)

Distance From Center (Miles): 0.1512

Site Source: last updated from FACILITY REGISTRY SERVICE

3

JACKS GROCERY 5

8702 MESA DR

Registry ID: 110033826297

Name: JACKS GROCERY 5

Address: 8702 MESA DR

City: HOUSTON

Site Type: STATIONARY

Program Acronyms: TX-TCEQ ACR:RN101852150

Interest Type: STATE MASTER

Point of Reference Description: CENTER OF A FACILITY OR STATION

Date Created: 01-APR-08

Date Updated:

FRS Facility Detail Report URL: [Link](#)

Distance From Center (Miles): 0.2143

Site Source: last updated from FACILITY REGISTRY SERVICE

4

LAKEWOOD LAUNDRY CLEANERS

8410 MESA DR

Registry ID: 110033778696

Name: LAKEWOOD LAUNDRY CLEANERS

Address: 8410 MESA DR

City: HOUSTON

Site Type: STATIONARY

Program Acronyms: TX-TCEQ ACR:RN102200342

Interest Type: STATE MASTER

Point of Reference Description: CENTER OF A FACILITY OR STATION

Date Created: 01-APR-08

Date Updated:

FRS Facility Detail Report URL: [Link](#)

Distance From Center (Miles): 0.128

Site Source: last updated from FACILITY REGISTRY SERVICE

This dry cleaners does not appear on the TCEQ list of active or closed remediations, and TCEQ records list it as a non-perc site and show that remediation action was cancelled.

5

MESA DRIVE PHARMACY

8000 MESA DR

Registry ID: 110034603114

Name: MESA DRIVE PHARMACY

Address: 8000 MESA DR

City: HOUSTON

Site Type: STATIONARY

Program Acronyms: TX-TCEQ ACR:RN100876093

Interest Type: STATE MASTER

Point of Reference Description: CENTER OF A FACILITY OR STATION

Date Created: 17-APR-08

Date Updated:

FRS Facility Detail Report URL: [Link](#)

Distance From Center (Miles): [0.204](#)

Site Source: last updated from FACILITY REGISTRY SERVICE

6

MESA FOOD STORE

8620 MESA DR

Registry ID: 110035366378

Name: MESA FOOD STORE

Address: 8620 MESA DR

City: HOUSTON

Site Type: STATIONARY

Program Acronyms: TX-TCEQ ACR:RN102027307

Interest Type: STATE MASTER

Point of Reference Description: CENTER OF A FACILITY OR STATION

Date Created: 20-APR-08

Date Updated:

FRS Facility Detail Report URL: [Link](#)

Distance From Center (Miles): [0.1883](#)

Site Source: last updated from FACILITY REGISTRY SERVICE

7

SUNMART 325

8506 MESA DR

Registry ID: 110035068967

Name: SUNMART 325

Address: 8506 MESA DR

City: HOUSTON

Site Type: STATIONARY

Program Acronyms: TX-TCEQ ACR:RN102045580

Interest Type: STATE MASTER

Point of Reference Description: CENTER OF A FACILITY OR STATION

Date Created: 19-APR-08

Date Updated: 27-AUG-10

FRS Facility Detail Report URL: [Link](#)

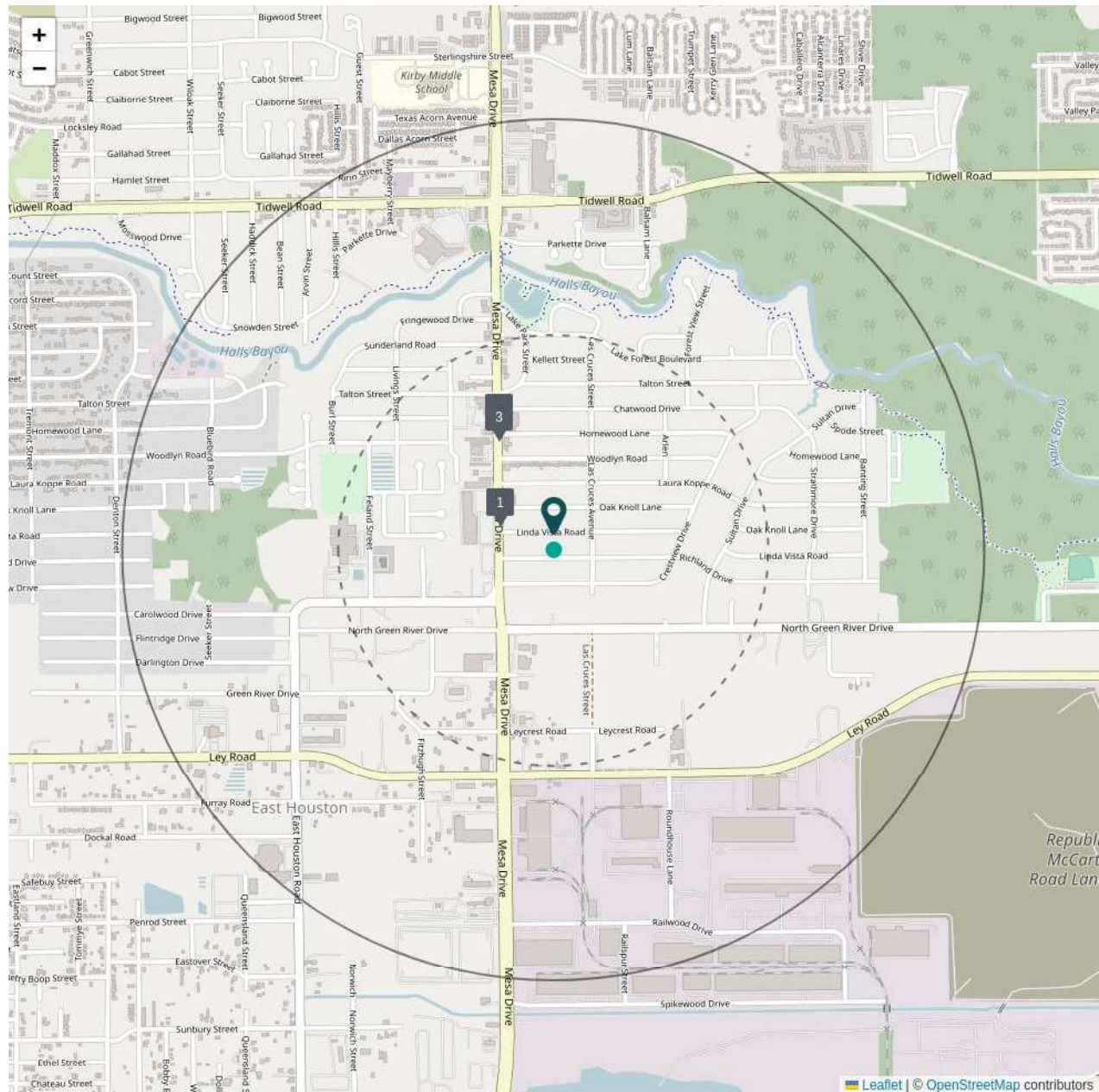
Distance From Center (Miles): [0.14](#)

Site Source: last updated from FACILITY REGISTRY SERVICE

Resource Conservation and Recovery Act Information (RCRAInfo)

RESOURCE CONSERVATION AND RECOVERY ACT INFORMATION SYSTEM

RCRAInfo is the Environmental Protection Agency's (EPA) comprehensive information system that supports the Resource Conservation and Recovery Act (RCRA) of 1976, as well as the Hazardous and Solid Waste Amendments (HSWA) of 1984. It facilitates monitoring events and activities related to facilities that generate, transport, treat, store, or dispose of hazardous waste. Furthermore, it is important to note that RCRAInfo includes all hazardous waste handlers, treatment, Storage, and Disposal Facilities (TSDFs), generators, and facilities currently undergoing RCRA corrective action. Users may encounter duplicate records pertaining to the TSDFs, generators, and/or sections concerning RCRA corrective action. This source has been searched for all records located within a half-mile radius of the target property.



center: 29.838333,-95.260112

----- 0.5 Miles ——— 1.0 Miles

1

FAMILY DOLLAR #1210

8521 MESA DR

Registry ID: 110063379605

Name: FAMILY DOLLAR #1210

Address: 8521 MESA DR

City: HOUSTON

Site Type: STATIONARY

Program Acronyms: RCRAINFO:TXR000082279

Interest Type: VSQG

Point of Reference Description: ENTRANCE POINT OF A FACILITY OR STATION

Date Created: 30-JAN-15

Date Updated: 17-OCT-17

FRS Facility Detail Report URL: [Link](#)

Distance From Center (Miles): 0.1382

Site Source: last updated from FACILITY REGISTRY SERVICE

The dry cleaner (Peoples Cleaners) is not listed on EPA or TCEQ remediation lists (registration only) and is not an environmental concern due to status.

2

PEOPLES CLEANERS

8904 MESA DR

Registry ID: 110005107179

Name: PEOPLES CLEANERS

Address: 8904 MESA DR

City: HOUSTON

Site Type: STATIONARY

Program Acronyms: RCRAINFO:TXD982551467, TX-TCEQ ACR:RN100651959

Interest Type: STATE MASTER, UNSPECIFIED UNIVERSE

Point of Reference Description: ENTRANCE POINT OF A FACILITY OR STATION

Date Created: 01-MAR-00

Date Updated: 09-AUG-10

FRS Facility Detail Report URL: [Link](#)

Distance From Center (Miles): 0.302

Site Source: last updated from FACILITY REGISTRY SERVICE

Other sites on the RCRAInfo list do not have evidence of violations.

These sites are not environmental concerns due to status.

3

THE GOODYEAR TIRE & RUBBER COMPANY

8812 MESA

Registry ID: 110005075006

Name: THE GOODYEAR TIRE & RUBBER COMPANY

Address: 8812 MESA

City: HOUSTON

Site Type: STATIONARY

Program Acronyms: RCRAINFO:TXD149982100

Interest Type: UNSPECIFIED UNIVERSE

Point of Reference Description: CENTER OF A FACILITY OR STATION

Date Created: 01-MAR-00

Date Updated: 29-DEC-14

FRS Facility Detail Report URL: [Link](#)

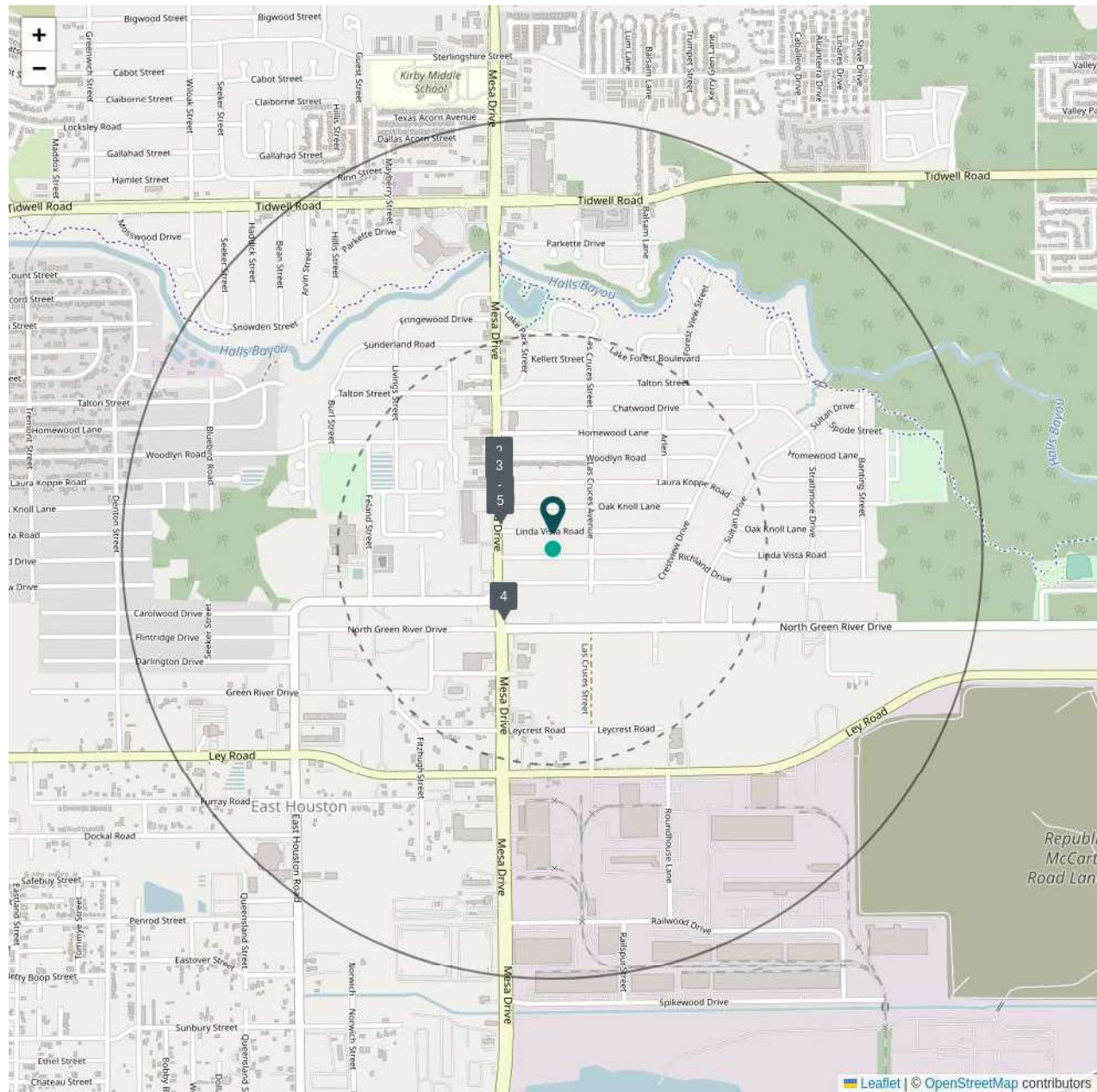
Distance From Center (Miles): 0.2829

Site Source: last updated from FACILITY REGISTRY SERVICE

U.S. EPA Underground Storage Tanks (UST)

EPA - UNDERGROUND STORAGE TANKS

About 542,000 underground storage tanks (USTs) across the country hold petroleum or hazardous substances. The most significant danger from a leaking UST is the possible contamination of groundwater, which serves as the drinking water source for nearly half of all Americans. The EPA collaborates with states, territories, tribes, and the industry to safeguard the environment and public health against potential leaks. The EPA has created UST Finder, a mapping tool that features a detailed, state-sourced national map of UST and leaking UST information. This tool offers details and locations for both active and decommissioned USTs, UST facilities, and leaking UST (LUST) sites, with state data from 2018-2019 and Tribal and US territory information from 2020-2021. This database was queried to retrieve records related to the target and neighboring properties.



center: 29.838333,-95.260112

----- 0.5 Miles ——— 1.0 Miles

1

EXXON RS 6 0240

8520 MESA DR

Facility ID: TX48461

Name: EXXON RS 6 0240

Address: 8520 MESA DR

City: HOUSTON

County: HARRIS

State: Texas

ZIP Code: 77028

Latitude: 29.83950975

Longitude: -95.26221034

Open USTs: 0

Closed USTs: 4

Temporarily Out of Service USTs: 0

Facility Status: Closed UST(s)

Land Use: Developed, High Intensity

Population Within 1,500ft: 969

Private Wells Within 1,500ft: 9

Within Source Water Protection Area (SPA): No

SPA Public Water System & Facility ID:

WHPA Public Water System & Facility ID:

Within Groundwater Wellhead Protection Area (WHPA): No

Within 100-Year Floodplain: No

SPA Water Type:

SPA Facility Type:

Distance From Center (Miles): 0.1497

Site Source: last updated 11-18-2020 from USEPA-UST

2

JACKS FOOD STORE

8702 MESA DR

Facility ID: TX93085

Name: JACKS FOOD STORE

Address: 8702 MESA DR

City: HOUSTON

County: HARRIS

State: Texas

ZIP Code: 77028

Latitude: 29.840814

Longitude: -95.26221934

Open USTs: 3

Closed USTs: 0

Temporarily Out of Service USTs: 0

Facility Status: Open UST(s)

Land Use: Developed, High Intensity

Population Within 1,500ft: 1117

Private Wells Within 1,500ft: 10

Within Source Water Protection Area (SPA): No

SPA Public Water System & Facility ID:

WHPA Public Water System & Facility ID:

Within Groundwater Wellhead Protection Area (WHPA): No

Within 100-Year Floodplain: No

SPA Water Type:

SPA Facility Type:

Distance From Center (Miles): 0.2129

Site Source: last updated 11-18-2020 from USEPA-UST

3

MESA FOOD MART 1

8620 MESA DR

Facility ID: TX96168

Name: MESA FOOD MART 1

Address: 8620 MESA DR

City: HOUSTON

County: HARRIS

State: Texas

ZIP Code: 77028

Latitude: 29.840328

Longitude: -95.26221934

Open USTs: 2

Closed USTs: 3

Temporarily Out of Service USTs: 0

Facility Status: Open UST(s)

Land Use: Developed, High Intensity

Population Within 1,500ft: 1057

Private Wells Within 1,500ft: 10

Within Source Water Protection Area (SPA): No

SPA Public Water System & Facility ID:

WHPA Public Water System & Facility ID:

Within Groundwater Wellhead Protection Area (WHPA): No

Within 100-Year Floodplain: No

SPA Water Type:

SPA Facility Type:

Distance From Center (Miles): 0.1869

Site Source: last updated 11-18-2020 from USEPA-UST

4

STAR MART

8000 MESA DR

Facility ID: TX102212

Name: STAR MART

Address: 8000 MESA DR

City: HOUSTON

County: HARRIS

State: Texas

ZIP Code: 77028

Latitude: 29.83593142

Longitude: -95.26205915

Open USTs: 2

Closed USTs: 0

Temporarily Out of Service USTs: 0

Facility Status: Open UST(s)

Land Use: Developed, High Intensity

Population Within 1,500ft: 435

Private Wells Within 1,500ft: 6

Within Source Water Protection Area (SPA): No

SPA Public Water System & Facility ID:

WHPA Public Water System & Facility ID:

Within Groundwater Wellhead Protection Area (WHPA): No

Within 100-Year Floodplain: No

SPA Water Type:

SPA Facility Type:

Distance From Center (Miles): 0.2028

Site Source: last updated 11-18-2020 from USEPA-UST

5

SUNMART 325

8506 MESA DR

Facility ID: TX39843

Name: SUNMART 325

Address: 8506 MESA DR

City: HOUSTON

County: HARRIS

State: Texas

ZIP Code: 77028

Latitude: 29,83916678

Longitude: -95.26221034

Open USTs: 2

Closed USTs: 1

Temporarily Out of Service USTs: 2

Facility Status: Open UST(s)

Land Use: Developed, High Intensity

Population Within 1,500ft: 919

Private Wells Within 1,500ft: 9

Within Source Water Protection Area (SPA): No

SPA Public Water System & Facility ID:

WHPA Public Water System & Facility ID:

Within Groundwater Wellhead Protection Area (WHPA): No

Within 100-Year Floodplain: No

SPA Water Type:

SPA Facility Type:

Distance From Center (Miles): 0.1383

Site Source: last updated 11-18-2020 from USEPA-UST

Disclaimer - Copyright and Trademark Notice

This report contains certain information obtained from a variety of public and other sources reasonably available to Nationwide Environmental Title Research, LLC (NETR). It cannot be concluded from this Report that coverage information for the target and surrounding properties does not exist from other sources. **NO WARRANTY EXPRESSED OR IMPLIED, IS MADE WHATSOEVER IN CONNECTION WITH THIS REPORT. NATIONWIDE ENVIRONMENTAL TITLE RESEARCH, LLC SPECIFICALLY DISCLAIMS THE MAKING OF ANY SUCH WARRANTIES, INCLUDING WITHOUT LIMITATION, MERCHANTABILITY OR FITNESS FOR A PARTICULAR USE OR PURPOSE. ALL RISK IS ASSUMED BY THE USER. IN NO EVENT SHALL NATIONWIDE ENVIRONMENTAL TITLE RESEARCH, LLC, BE LIABLE TO ANYONE, WHETHER ARISING OUT OF ERRORS OR OMISSIONS, NEGLIGENCE, ACCIDENT OR ANY OTHER CAUSE, FOR ANY LOSS OF DAMAGE, INCLUDING, WITHOUT LIMITATION, SPECIAL, INCIDENTAL, CONSEQUENTIAL, OR EXEMPLARY DAMAGES. ANY LIABILITY ON THE PART OF NATIONWIDE ENVIRONMENTAL TITLE RESEARCH, LLC, IS STRICTLY LIMITED TO A REFUND OF THE AMOUNT PAID FOR THIS REPORT.** Purchaser accepts this report "AS-IS". Any analyses, estimates, ratings, environmental risk levels or risk codes provided in this report are provided for illustrative purposes only, and are not intended to provide, nor should they be interpreted as providing any facts regarding, or prediction or forecast of, any environmental risk for any property. Only a Phase I Environmental Site Assessment performed by an environmental professional can provide information regarding the environmental risk for any property. Additionally, the information provided in this Report is not to be construed as legal advice.

Copyright 2025 by Nationwide Environmental Title Research, LLC (NETR). All rights reserved. Reproduction in any media or format, in whole or in part, of any report or map of Nationwide Environmental Title Research, LLC, or its affiliates, is prohibited without prior written permission.

Nationwide Environmental Title Research, LLC (NETR) and its logos are trademarks of Nationwide Environmental Title Research, LLC or its affiliates. All other trademarks used herein are the property of their respective owners.



Central Registry Query - Regulated Entity Information

Regulated Entity Information

RN Number: RN102660354

Name: EXXON [View Prior Names ...](#)

Primary Business: RETAIL

Street Address: 8520 MESA DR, HOUSTON TX 77028 2005

County: HARRIS

Nearest City: No near city on file.

State: TX

Near ZIP Code: 77028

Physical Location: No physical location description ON file.

Affiliated Customers - Current

Your Search Returned **2** Current Affiliation Records ([View Affiliation History ...](#))

The Customer Name displayed may be different than the Customer Name associated to the Additional IDs related to the customer. This name may be different due to ownership changes, legal name changes, or other administrative changes.

1-2 of 2 Records

CN Number ▲	Customer Name	Customer Role(s)	Details
CN600123939	EXXON MOBIL CORPORATION	OWNER	
CN601463607	EXXON COMPANY USA	OWNER	

Industry Type Codes

Code	Classification	Name
No NAICS or SIC Codes on file.		

Permits, Registrations, or Other Authorizations

There are a total of **5** programs and IDs for this regulated entity. Click on a column name to change the sort order.

1-5 of 5 Records

Program ▲	ID Type	ID Number	ID Status
AIR NEW SOURCE PERMITS	ACCOUNT NUMBER	HG6839W	ACTIVE
AIR NEW SOURCE PERMITS	REGISTRATION	24703	ACTIVE
LEAKING PETROLEUM STORAGE TANKS REMEDIATION	ID NUMBER	93343	INACTIVE
PETROLEUM STORAGE TANK REGISTRATION	REGISTRATION	26717	INACTIVE
PETROLEUM STORAGE TANK STAGE II			

[Site Help](#) | [Disclaimer](#) | [Web Policies](#) | [Accessibility](#) | [Our Compact with Texans](#) | [TCEQ Homeland Security](#)

[Contact Us](#) | [Central Registry](#) | [Search Hints](#) | [Report Data Errors](#)

Statewide Links: **[Texas.gov](#) | [Texas Homeland Security](#) | [TRAIL Statewide Archive](#) | [Texas Veterans Portal](#)**

© 2002 - 2025 Texas Commission on Environmental Quality

Last Modified 2024-03-05 - Production v2.2.0



TEXAS COMMISSION ON
ENVIRONMENTAL QUALITY

Questions or Comments >>

[Query Home](#)

[Customer Search](#)

[RE Search](#)

[ID Search](#)

[Search Results](#)

[ID Number Detail](#)

[TCEQ Home](#)

Central Registry

The Customer Name displayed may be different than the Customer Name associated to the Additional IDs related to the customer. This name may be different due to ownership changes, legal name changes, or other administrative changes.

Detail of: **Leaking Petroleum Storage Tanks Remediation ID Number 93343**

For: **EXXON 60240** ([RN102660354 ...](#))

8520 MESA DR, HOUSTON

ID Number Status: **INACTIVE**

Responsible Parties: **Exxon Mobil Corporation** ([CN601463607 ...](#)) [View Compliance History ...](#)

Mailing Address: PO BOX 2180 HOUSTON, TX 77252 -2180

Correspondence Tracking

Tracking No.	Received/Sent	Direction	Type	Subject	Due Date	End Date	Document Date	Method
4664960	11/19/1998	OUTGOING	NLR			11/19/1998	11/19/1998	
4528742	11/16/1998	INCOMING	FSC			11/19/1998	11/12/1998	
4664957	09/30/1998	OUTGOING	RR - CAR			09/30/1998	09/30/1998	
4664958	09/30/1998	OUTGOING	FINAL			09/30/1998	09/30/1998	
4664956	09/29/1998	OUTGOING	NLR			09/29/1998	09/29/1998	
4664959	09/29/1998	OUTGOING	FINAL			09/29/1998	09/29/1998	
4528741	12/03/1997	INCOMING	MONIT ANNL			09/29/1998	11/19/1997	
4528739	08/05/1997	INCOMING	PROP ACT13			09/30/1998	08/04/1997	
4528740	08/05/1997	INCOMING	SCR			09/30/1998	08/04/1997	
4528738	04/23/1997	INCOMING	TECH RESP			09/29/1998	04/21/1997	
4664940	04/07/1997	OUTGOING	NLR			04/07/1997	04/07/1997	
4664944	04/07/1997	OUTGOING	NLR			04/07/1997	04/07/1997	
4664946	04/07/1997	OUTGOING	RR - CAR			04/07/1997	04/07/1997	
4664954	04/07/1997	OUTGOING	RR - CAR			04/07/1997	04/07/1997	
4664955	04/04/1997	OUTGOING	RR			04/04/1997	04/04/1997	
4528737	02/21/1997	INCOMING	ASS B RPT			04/04/1997	01/15/1997	
4664953	02/03/1997	OUTGOING	NLR			02/03/1997	02/03/1997	
4528736	01/21/1997	INCOMING	PROP ACT17			04/07/1997	01/17/1997	
4528735	01/16/1997	INCOMING	MONIT ANNL			02/03/1997	12/30/1996	
4664952	07/17/1996	OUTGOING	RR - CAR			07/17/1996	07/17/1996	
4528734	06/25/1996	INCOMING	PROP ACT 5			07/17/1996	06/17/1996	
4664951	05/08/1996	OUTGOING	RR - CAR			05/08/1996	05/08/1996	
4528733	04/19/1996	INCOMING	PROP ACT 5			05/08/1996	04/17/1996	
4664949	03/29/1996	OUTGOING	RCPT			03/29/1996	03/29/1996	
4664950	03/29/1996	OUTGOING	RCPT			03/29/1996	03/29/1996	
4528731	03/26/1996	INCOMING	PROP ACT17			03/29/1996	03/21/1996	
4528732	03/26/1996	INCOMING	PROP ACT12			03/29/1996	03/21/1996	

4664945	03/18/1996	OUTGOING	NLR			03/18/1996	03/18/1996	
4664947	03/18/1996	OUTGOING	RR - CAR			03/18/1996	03/18/1996	
4664948	03/18/1996	OUTGOING	RR - CAR			03/18/1996	03/18/1996	
4528729	02/23/1996	INCOMING	PROP ACT 5			03/18/1996	02/20/1996	
4528730	02/23/1996	INCOMING	PROP ACT15			03/18/1996	02/20/1996	
4528728	12/15/1995	INCOMING	MONIT ANNL			04/07/1997	12/04/1995	
4528727	09/27/1995	INCOMING	NTO			03/18/1996	09/27/1995	
4528726	07/26/1995	INCOMING	MES			04/07/1997	07/20/1995	
4664943	05/30/1995	OUTGOING	NLR			05/30/1995	05/30/1995	
4528725	05/17/1995	INCOMING	MES			05/30/1995	05/10/1995	
4664941	03/31/1995	OUTGOING	RCPT			03/31/1995	03/31/1995	
4664942	03/31/1995	OUTGOING	RCPT			03/31/1995	03/31/1995	
4528723	03/23/1995	INCOMING	PROP ACT17			03/31/1995	02/28/1995	
4528724	03/23/1995	INCOMING	PROP ACT12			03/31/1995	03/02/1995	
4528722	12/30/1994	INCOMING	MONIT ANNL			04/07/1997	11/08/1994	
4664921	05/10/1994	OUTGOING	RR - CAR			05/10/1994	05/10/1994	
4664922	05/10/1994	OUTGOING	RR - CAR			05/10/1994	05/10/1994	
4664923	05/10/1994	OUTGOING	RR - CAR			05/10/1994	05/10/1994	
4664924	05/10/1994	OUTGOING	RR - CAR			05/10/1994	05/10/1994	
4664925	05/10/1994	OUTGOING	RR - CAR			05/10/1994	05/10/1994	
4664926	05/10/1994	OUTGOING	RR - CAR			05/10/1994	05/10/1994	
4664928	05/10/1994	OUTGOING	NLR			05/10/1994	05/10/1994	
4664929	05/10/1994	OUTGOING	RR - CAR			05/10/1994	05/10/1994	
4664930	05/10/1994	OUTGOING	RR - CAR			05/10/1994	05/10/1994	
4664931	05/10/1994	OUTGOING	NLR			05/10/1994	05/10/1994	
4664932	05/10/1994	OUTGOING	NLR			05/10/1994	05/10/1994	
4664933	05/10/1994	OUTGOING	RR - CAR			05/10/1994	05/10/1994	
4664934	05/10/1994	OUTGOING	RR - CAR			05/10/1994	05/10/1994	
4664935	05/10/1994	OUTGOING	RR - CAR			05/10/1994	05/10/1994	
4664936	05/10/1994	OUTGOING	RR - CAR			05/10/1994	05/10/1994	
4664937	05/10/1994	OUTGOING	RR - CAR			05/10/1994	05/10/1994	
4664938	05/10/1994	OUTGOING	RR - CAR			05/10/1994	05/10/1994	
4664939	05/10/1994	OUTGOING	RR - CAR			05/10/1994	05/10/1994	
4528721	05/09/1994	INCOMING	MES			05/10/1994		
4528720	05/02/1994	INCOMING	PROPOSAL			05/10/1994		
4528719	04/22/1994	INCOMING	PROPOSAL			05/10/1994		
4528718	03/22/1994	INCOMING	PROPOSAL			05/10/1994		
4528715	03/11/1994	INCOMING	FAR			05/10/1994		
4528716	03/11/1994	INCOMING	MONIT ANNL			05/10/1994		
4528717	03/11/1994	INCOMING	RAP			05/10/1994		
4664910	01/25/1994	OUTGOING	RR			01/25/1994	01/25/1994	
4528714	10/28/1993	INCOMING	OTHER			05/10/1994		
4528713	10/26/1993	INCOMING	CONTINUE-Y			05/10/1994		
4528712	06/01/1993	INCOMING	MES			05/10/1994		
4528711	04/22/1993	INCOMING	OTHER			05/10/1994		
4528710	01/26/1993	INCOMING	QUEST			05/10/1994		
4664927	12/28/1992	OUTGOING	CLARIFY1-6			12/28/1992	12/28/1992	
4528709	10/05/1992	INCOMING	QTR MONIT			05/10/1994		
4528708	07/24/1992	INCOMING	QTR MONIT			05/10/1994		

4528707	05/19/1992	INCOMING	QTR MONIT			05/10/1994		
4528706	02/20/1992	INCOMING	QTR MONIT			05/10/1994		
4528705	11/19/1991	INCOMING	QTR MONIT			05/10/1994		
4528704	08/23/1991	INCOMING	QTR MONIT			05/10/1994		
4528703	06/11/1991	INCOMING	GENL INFO			06/11/1991		
4664920	06/11/1991	OUTGOING	NLR			06/11/1991	06/11/1991	
4664912	05/10/1991	OUTGOING	FNL MONIT			05/10/1991	05/10/1991	
4664914	05/10/1991	OUTGOING	RR			05/10/1991	05/10/1991	
4664915	05/10/1991	OUTGOING	RR			05/10/1991	05/10/1991	
4664916	05/10/1991	OUTGOING	RR			05/10/1991	05/10/1991	
4664917	05/10/1991	OUTGOING	RR			05/10/1991	05/10/1991	
4664918	05/10/1991	OUTGOING	RR			05/10/1991	05/10/1991	
4664919	05/10/1991	OUTGOING	RR			05/10/1991	05/10/1991	
4528702	02/01/1991	INCOMING	QTR MONIT			05/10/1991		
4528701	10/29/1990	INCOMING	QTR MONIT			05/10/1991		
4528700	08/07/1990	INCOMING	QTR MONIT			05/10/1991		
4528699	04/01/1990	INCOMING	QTR MONIT			05/10/1991		
4664913	01/09/1990	OUTGOING	WASTE CD			01/09/1990	01/09/1990	
4528698	01/01/1990	INCOMING	QTR MONIT			05/10/1991		
4528697	10/31/1989	INCOMING	QTR MONIT			05/10/1991		
4528696	10/27/1989	INCOMING	WASTE CD			01/09/1990		
4528695	10/06/1989	INCOMING	PHASE2RPT			05/10/1991		
4664911	08/09/1989	OUTGOING	CAD			08/09/1989	08/09/1989	
4528694	07/24/1989	INCOMING	QTR MONIT			08/09/1989		

.....

Site Help | Disclaimer | Web Policies | Accessibility | Our Compact with Texans | TCEQ Homeland Security
Contact Us | Central Registry | Search Hints | Report Data Errors
Statewide Links: **Texas.gov | Texas Homeland Security | TRAIL Statewide Archive | Texas Veterans Portal**

© 2002 - 2025 Texas Commission on Environmental Quality
Last Modified 2024-03-05 - Production v2.2.0



TEXAS COMMISSION ON
ENVIRONMENTAL QUALITY

Questions or Comments >>

[Query Home](#)

[Customer Search](#)

[RE Search](#)

[ID Search](#)

[Document Search](#)

[Search Results](#)

[TCEQ Home](#)

Central Registry Query - Regulated Entity Information

Regulated Entity Information

RN Number: RN101852150

Name: JACKS GROCERY 5

Primary Business: RETAIL

Street Address: 8702 MESA DR, HOUSTON TX 77028 2009

County: HARRIS

Nearest City: No near city on file.

State: TX

Near ZIP Code: 77028

Physical Location: No physical location description ON file.

Affiliated Customers - Current

Your Search Returned **2** Current Affiliation Records ([View Affiliation History ...](#))

The Customer Name displayed may be different than the Customer Name associated to the Additional IDs related to the customer. This name may be different due to ownership changes, legal name changes, or other administrative changes.

1-2 of 2 Records

CN Number ▲	Customer Name	Customer Role(s)	Details
CN603570136	NEW EKTA ENTERPRISE INC	OWNER OPERATOR	➡
CN604466615	NEW EKTA BUSINESS INC	OWNER	➡

Industry Type Codes

Code	Classification	Name
No NAICS or SIC Codes on file.		

Permits, Registrations, or Other Authorizations

There are a total of **3** programs and IDs for this regulated entity. Click on a column name to change the sort order.

1-3 of 3 Records

Program ▲	ID Type	ID Number	ID Status
LEAKING PETROLEUM STORAGE TANKS REMEDIATION	ID NUMBER	119138	INACTIVE
PETROLEUM STORAGE TANK REGISTRATION	REGISTRATION	36759	ACTIVE
PETROLEUM STORAGE TANK STAGE II			

[Site Help](#) | [Disclaimer](#) | [Web Policies](#) | [Accessibility](#) | [Our Compact with Texans](#) | [TCEQ Homeland Security](#)

[Contact Us](#) | [Central Registry](#) | [Search Hints](#) | [Report Data Errors](#)

Statewide Links: **[Texas.gov](#) | [Texas Homeland Security](#) | [TRAIL Statewide Archive](#) | [Texas Veterans Portal](#)**

© 2002 - 2025 Texas Commission on Environmental Quality

Last Modified 2024-03-05 - Production v2.2.0



TEXAS COMMISSION ON
ENVIRONMENTAL QUALITY

Questions or Comments >>

[Query Home](#)

[Customer Search](#)

[RE Search](#)

[ID Search](#)

[Search Results](#)

[ID Number Detail](#)

[TCEQ Home](#)

Central Registry

The Customer Name displayed may be different than the Customer Name associated to the Additional IDs related to the customer. This name may be different due to ownership changes, legal name changes, or other administrative changes.

Detail of: **Leaking Petroleum Storage Tanks Remediation ID Number 119138**

For: **JACKS FOOD STORE (RN101852150 ...)**

8702 MESA DR, HOUSTON

ID Number Status: **INACTIVE**

Responsible Parties: **NEW EKTA BUSINESS INC (CN604466615 ...)** [View Compliance History ...](#)

Mailing Address: Not on file

Correspondence Tracking

Tracking No.	Received/Sent	Direction	Type	Subject	Due Date	End Date	Document Date	Method
23091883	07/13/2018	INCOMING	TECH RESP		09/11/2018	07/13/2018	07/13/2018	
23091887	07/13/2018	OUTGOING	NLR			07/13/2018		
23092220	07/13/2018	OUTGOING	NLR			07/13/2018		
22994593	06/08/2018	INCOMING	FSC		08/07/2018	07/13/2018	06/05/2018	
22880425	05/16/2018	OUTGOING	FINAL			05/16/2018		
22656510	03/21/2018	INCOMING	GWMR		05/20/2018	05/16/2018	03/15/2018	
22656520	03/21/2018	INCOMING	TECH RESP		05/20/2018	05/16/2018	03/15/2018	
22656523	03/21/2018	INCOMING	SCR		05/20/2018	05/16/2018	03/15/2018	
21641326	06/06/2017	OUTGOING	RR-LETTER			06/06/2017		
21641328	06/06/2017	PENDING	GROUNDWATER MONITORING RPT		03/08/2018	03/21/2018		
21522447	04/20/2017	INCOMING	GWMR		06/19/2017	06/06/2017	03/31/2017	
21522453	04/20/2017	INCOMING	SCR		06/19/2017	06/06/2017	04/17/2017	
21453449	03/16/2017	INCOMING	REQUEST FOR EXTENSION		05/15/2017	03/16/2017	03/16/2017	
21453455	03/16/2017	OUTGOING	RR - EMAIL			03/16/2017		
21453456	03/16/2017	PENDING	GROUNDWATER MONITORING RPT		05/19/2017	04/20/2017		
20215346	01/15/2016	OUTGOING	RR-LETTER			01/15/2016		
20215353	01/15/2016	PENDING	GROUNDWATER MONITORING RPT		01/16/2017	03/16/2017		
20099461	12/17/2015	INCOMING	ASS A- ADD		01/16/2016	01/15/2016	12/08/2015	
4147870	07/22/2013	OUTGOING	RR			07/22/2013	07/22/2013	
4147871	07/22/2013	OUTGOING	RR			07/22/2013	07/22/2013	
4147872	07/12/2013	OUTGOING	26.408 NNR			07/12/2013	07/12/2013	
4090750	07/08/2013	INCOMING	26.408 REV			07/12/2013	07/03/2013	
4090748	06/27/2013	INCOMING	RBA			07/22/2013	06/26/2013	

4090749	06/27/2013	INCOMING	PROP ACT 5			07/22/2013	05/23/2013	
4147869	06/18/2013	OUTGOING	REJ TECH			06/18/2013	06/18/2013	
4090747	06/07/2013	INCOMING	26.408 DWS			06/18/2013	06/05/2013	
4147867	06/07/2013	OUTGOING	DWS RECD			06/07/2013	06/07/2013	
4147868	05/28/2013	OUTGOING	DWS RP			05/28/2013	05/28/2013	
4090746	05/25/2013	INCOMING	26.408RESP			05/28/2013	05/25/2013	
4090745	05/24/2013	INCOMING	26.408 IMP			06/07/2013	05/24/2013	
4147865	05/24/2013	OUTGOING	LAD			05/24/2013	05/24/2013	
4147866	05/24/2013	OUTGOING	DWS RQST			05/24/2013	05/24/2013	
4090744	04/03/2013	INCOMING	REL DET			05/24/2013	03/22/2013	

Site Help | Disclaimer | Web Policies | Accessibility | Our Compact with Texans | TCEQ Homeland Security

Contact Us | Central Registry | Search Hints | Report Data Errors

Statewide Links: **Texas.gov | Texas Homeland Security | TRAIL Statewide Archive | Texas Veterans Portal**

© 2002 - 2025 Texas Commission on Environmental Quality

Last Modified 2024-03-05 - Production v2.2.0

Related Topics: Envirofacts

FRS

FRS Facility Detail Report

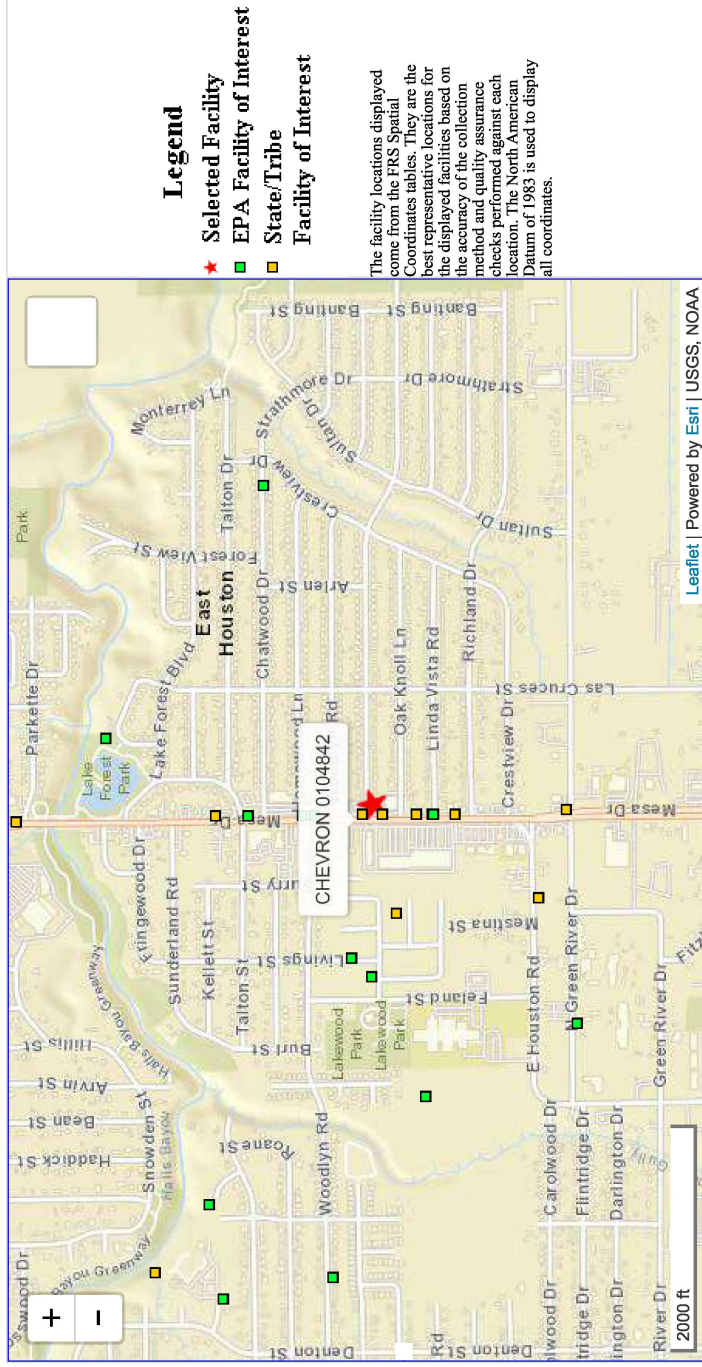
CHEVRON 0104842

EPA Registry Id: 110038421623
8702 MESA
HOUSTON, TX 77028

Facility Registry Service Links:

- [Facility Registry Service \(FRS\) Overview](#)
- [FRS Facility Query](#)
- [FRS Organization Query](#)
- [EZ Query](#)
- [FRS Physical Data Model](#)
- [FRS Geospatial Model](#)

Report an Error



Information System

TEXAS COMMISSION ON ENVIRONMENTAL QUALITY - AGENCY CENTRAL REGISTRY

System Facility Name

CHEVRON 0104842

Information System Id/Report Link

RN102611688

Environmental Interest Type

STATE MASTER

Data Source

TX-TCEQ ACR

Last Updated Date

Supplemental Environmental Interests:

ACCOUNT NUMBER-HG8995Q
AIR PROGRAM

Additional EPA Reports:

MyEnvironment Site Demographics Facility Coordinates Viewer Environmental Justice Map Viewer Watershed Report

Standard Industrial Classification Codes (SIC)

Data Source	SIC Code	Description	Primary
TX-TCEQ ACR	5541	GASOLINE SERVICE STATIONS	

Facility Codes and Flags

EPA Region:	06
Duns Number:	
Congressional District Number:	18
Legislative District Number:	00
HUC Code/Watershed:	12040104 / BUFFALO-SAN JACINTO
US Mexico Border Indicator:	NO
Federal Facility:	NO
Tribal Land:	

National Industry Classification System Codes (NAICS)

No NAICS Codes returned.

Facility Mailing Addresses

Affiliation Type	Delivery Point	City Name	State	Postal Code	Information System
OWNER	8702 MESA DR	HOUSTON	TX	77082009	TX-TCEQ ACR

Contacts

No Contacts returned.

Organizations

Affiliation Type	Name	DUNS Number	Information System	Mailing Address
OWNER	CHEVRON U.S.A. INC.		TX-TCEQ ACR	View

Query executed on: FEB-03-2025

Related Topics: [Envirofacts](#)

FRS

FRS Facility Detail Report

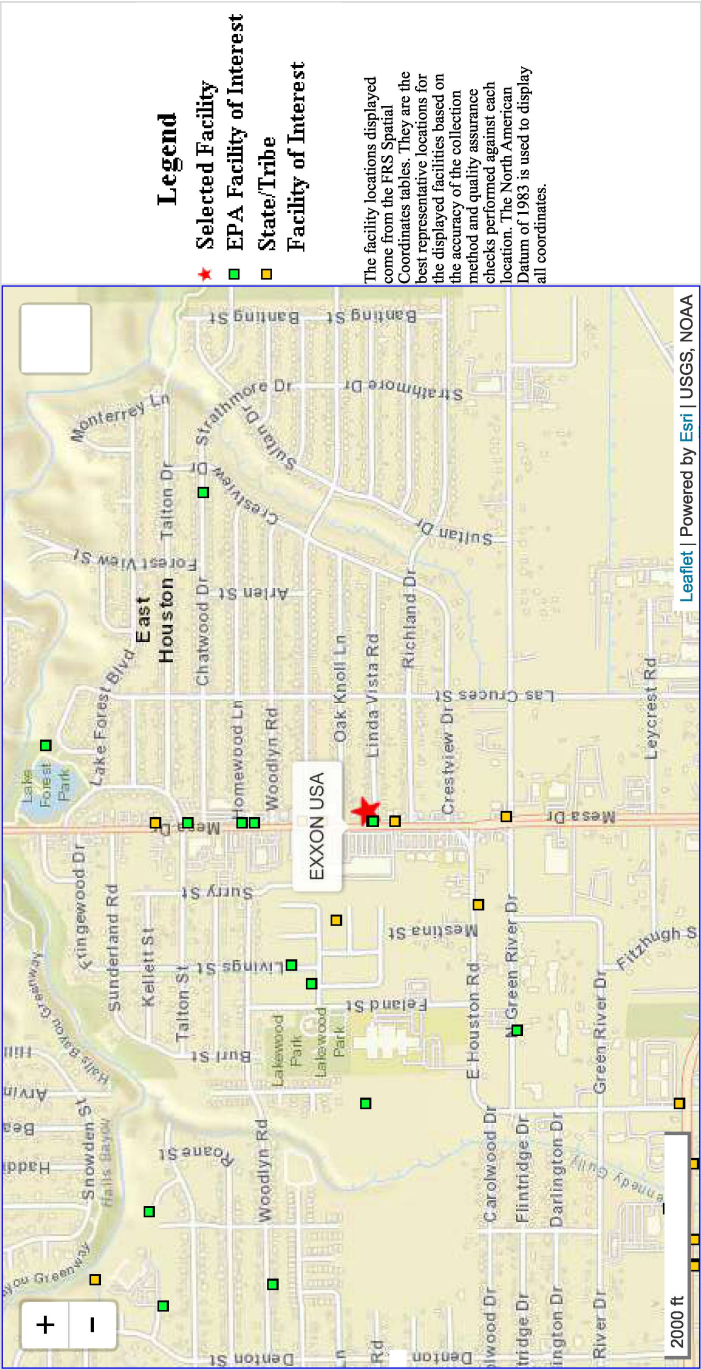
EXXON USA

EPA Registry Id: 110038423676
8520 MESA DR
HOUSTON, TX 770282005

Facility Registry Service Links:

- [Facility Registry Service \(FRS\) Overview](#)
- [FRS Facility Query](#)
- [FRS Organization Query](#)
- [EZ Query](#)
- [FRS Physical Data Model](#)
- [FRS Geospatial Model](#)

Report an Error



LPST ID 93343 -
not an
environmental
concern.

Environmental Interests

Information System	System Facility Name	Information System Id/Report Link	Environmental Interest Type	Data Source	Last Updated Date	Supplemental Environmental Interests:
TEXAS COMMISSION ON ENVIRONMENTAL QUALITY - AGENCY CENTRAL REGISTRY	EXXON USA	RN102771862	STATE MASTER	TX-TCEQ ACR		ACCOUNT NUMBER-HG6839W AIR PROGRAM PERMIT-24703 AIR PROGRAM REGISTRATION-24703 AIR PROGRAM AFS-27-1035474-1 AIR PROGRAM
	Additional EPA Reports: MyEnvironment Site Demographics Facility Coordinates Viewer Environmental Justice Map Viewer Watershed Report					
	Standard Industrial Classification Codes (SIC)					
Data Source	SIC Code	Description	Primary			
TX-TCEQ ACR	4953	REFUSE SYSTEMS				
TX-TCEQ ACR	2621	PAPER MILLS				
TX-TCEQ ACR	2679	CONVERTED PAPER AND PAPERBOARD PRODUCTS, NOT ELSEWHERE CLASSIFIED				
Facility Codes and Flags						
EPA Region:	06					
Duns Number:	18					
Congressional District Number:	00					
Legislative District Number:	12040104 / BUFFALO-SAN JACINTO					
HUC Code/Watershed:	NO					
US Mexico Border Indicator:	NO					
Federal Facility:						
Tribal Land:						
Alternative Names						
No Alternative Names returned.						
Organizations						
Affiliation Type	Name	DUNS Number	Information System	Mailing Address		
OWNER	MH TECHNOLOGIES, LLC		TX-TCEQ ACR	View		
OWNER	EXXON MOBIL CORPORATION		TX-TCEQ ACR	View		
National Industry Classification System Codes (NAICS)						
Data Source	NAICS Code	Description	Primary			
TX-TCEQ ACR	2302					
TX-TCEQ ACR	2390					
Facility Mailing Addresses						
Affiliation Type	Delivery Point	City Name	Postal Code	State	Information System	
MAILING ADDRESS	219 MOUNTAINVIEW RD	MOUNT HOLLY SPRINGS	PA 17065	PA	TX-TCEQ ACR	
OWNER	1 MOUNTAIN ST	MOUNT HOLLY SPRINGS	PA 17065-1406	PA	TX-TCEQ ACR	
OWNER	PO BOX 2180	HOUSTON	TX 772522180	TX	TX-TCEQ ACR	
Contacts						
No Contacts returned.						

Query executed on: FEB-03-2025

Related Topics: [Envirofacts](#)

FRS

FRS Facility Detail Report

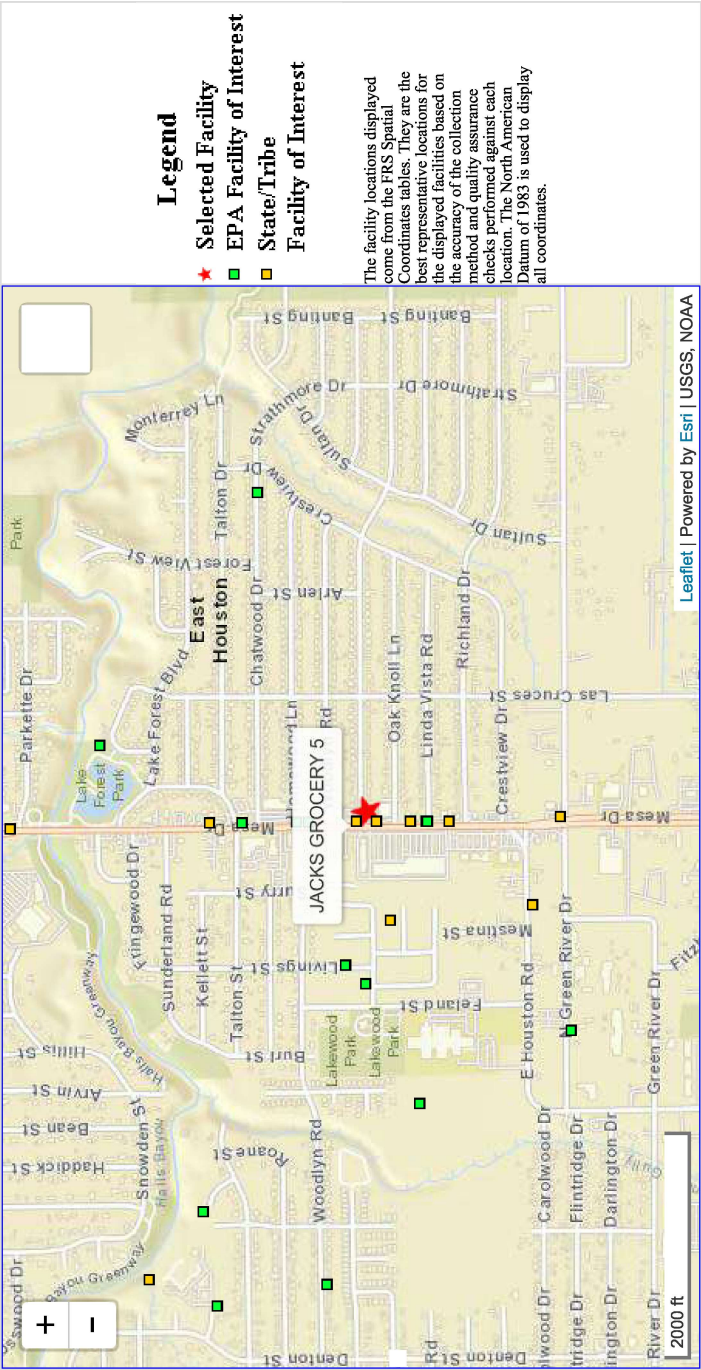
JACKS GROCERY 5

EPA Registry Id: 110033826297
8702 MESA DR
HOUSTON, TX 770282009

Facility Registry Service Links:

- [Facility Registry Service \(FRS\) Overview](#)
- [FRS Facility Query](#)
- [FRS Organization Query](#)
- [EZ Query](#)
- [FRS Physical Data Model](#)
- [FRS Geospatial Model](#)

Report an Error



LPST ID 119138 -
not an
environmental
concern.

Environmental Interests						
Information System	System Facility Name	Information System Id/Report Link	Environmental Interest Type	Data Source	Last Updated Date	Supplemental Environmental Interests:
TEXAS COMMISSION ON ENVIRONMENTAL QUALITY - AGENCY CENTRAL REGISTRY	JACKS GROCERY 5	RN101852150	STATE MASTER	TX-TCEQ ACR		REGISTRATION-36759 UNDERGROUND STORAGE TANK PROGRAM
Additional EPA Reports: MyEnvironment Site Demographics Facility Coordinates Viewer Environmental Justice Map Viewer Watershed Report						
Standard Industrial Classification Codes (SIC)						
No SIC Codes returned.						
Facility Codes and Flags						
EPA Region:	06					
Duns Number:	18					
Congressional District Number:						
Legislative District Number:						
HUC Code/Watershed:	12040104 / BUFFALO-SAN JACINTO					
US Mexico Border Indicator:	NO					
Federal Facility:	NO					
Tribal Land:						
Alternative Names						
No Alternative Names returned.						
Organizations						
Affiliation Type	Name	DUNS Number	Information System	Mailing Address		
OWNER/OPERATOR	SONESRA BUSINESS INC.		TX-TCEQ ACR	View		
National Industry Classification System Codes (NAICS)						
No NAICS Codes returned.						
Facility Mailing Addresses						
Affiliation Type	Delivery Point	City Name	State	Postal Code	Information System	
OWNER/OPERATOR	8702 MESA DR	HOUSTON	TX	770282009	TX-TCEQ ACR	
Contacts						
No Contacts returned.						

Query executed on: FEB-03-2025

Related Topics: Envirofacts

FRS

FRS Facility Detail Report

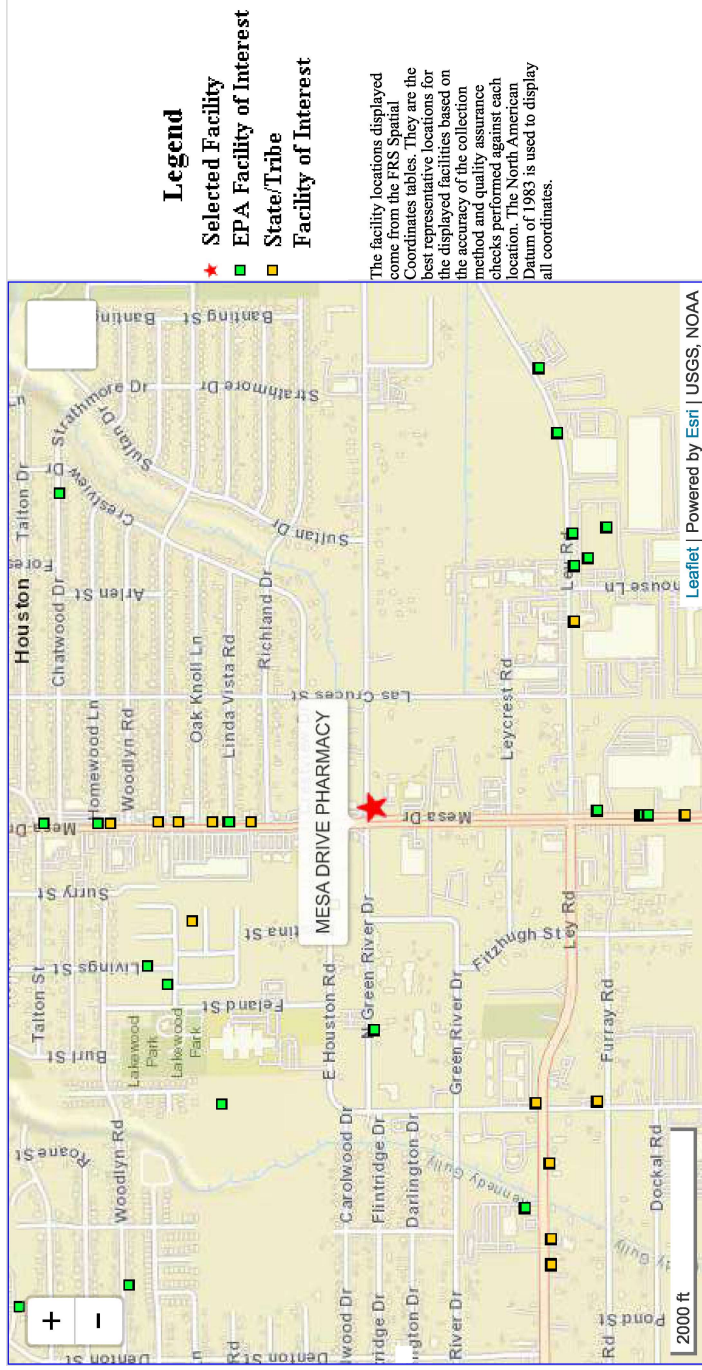
MESA DRIVE PHARMACY

EPA Registry Id: 110034603114
8000 MESA DR
HOUSTON, TX 770282817

Facility Registry Service Links:

- [Facility Registry Service \(FRS\) Overview](#)
- [FRS Facility Query](#)
- [FRS Organization Query](#)
- [EZ Query](#)
- [FRS Physical Data Model](#)
- [FRS Geospatial Model](#)

Report an Error



Environmental Interests						
Information System	System Facility Name	Information System Id/Report Link	Environmental Interest Type	Data Source	Last Updated Date	Supplemental Environmental Interests:
TEXAS COMMISSION ON ENVIRONMENTAL QUALITY - AGENCY CENTRAL REGISTRY	MESA DRIVE PHARMACY	RN100876093	STATE MASTER	TX-TCEQ ACR		
Additional EPA Reports:	MyEnvironment	Site Demographics	Facility Coordinates Viewer	Environmental Justice Map Viewer	Watershed Report	
Standard Industrial Classification Codes (SIC)						
No SIC Codes returned.						
Facility Codes and Flags						
EPA Region:	06					
Duns Number:	18					
Congressional District Number:						
Legislative District Number:						
HUC Code/Watershed:	12040104 / BUFFALO-SAN JACINTO					
US Mexico Border Indicator:	NO					
Federal Facility:	NO					
Tribal Land:						
Alternative Names						
No Alternative Names returned.						
Organizations						
No Organizations returned.						
National Industry Classification System Codes (NAICS)						
No NAICS Codes returned.						
Facility Mailing Addresses						
No Facility Mailing Addresses returned.						
Contacts						
No Contacts returned.						

Query executed on: FEB-03-2025

Central Registry Query - Regulated Entity Information

Regulated Entity Information

RN Number: RN100876093
Name: STAR MART [View Prior Names ...](#)
Primary Business: RETAIL
Street Address: 8000 MESA DR, HOUSTON TX 77028 2817
County: HARRIS
Nearest City: HOUSTON
State: TX
Near ZIP Code: 77028
Physical Location: 8000 MESA

Affiliated Customers - Current

Your Search Returned **1** Current Affiliation Records ([View Affiliation History ...](#))

The Customer Name displayed may be different than the Customer Name associated to the Additional IDs related to the customer. This name may be different due to ownership changes, legal name changes, or other administrative changes.

1-1 of 1 Records

CN Number	Customer Name	Customer Role(s)	Details
CN605626456	MESA FORTUNE INC	OWNER OPERATOR	

Industry Type Codes

Code	Classification	Name
No NAICS or SIC Codes on file.		

Permits, Registrations, or Other Authorizations

There are a total of 3 programs and IDs for this regulated entity. Click on a column name to change the sort order.

1-3 of 3 Records

Program ▲	ID Type	ID Number	ID Status
AIR NEW SOURCE PERMITS	ACCOUNT NUMBER	HG4539F	INACTIVE
PETROLEUM STORAGE TANK REGISTRATION	REGISTRATION	67529	ACTIVE
PETROLEUM STORAGE TANK STAGE II			

Site Help | Disclaimer | Web Policies | Accessibility | Our Compact with Texans | TCEQ Homeland Security
Contact Us | Central Registry | Search Hints | Report Data Errors
Statewide Links: Texas.gov | Texas Homeland Security | TRAIL Statewide Archive | Texas Veterans Portal

© 2002 - 2025 Texas Commission on Environmental Quality
Last Modified 2024-03-05 - Production v2.2.0

Related Topics: [Envirofacts](#)

FRS

FRS Facility Detail Report

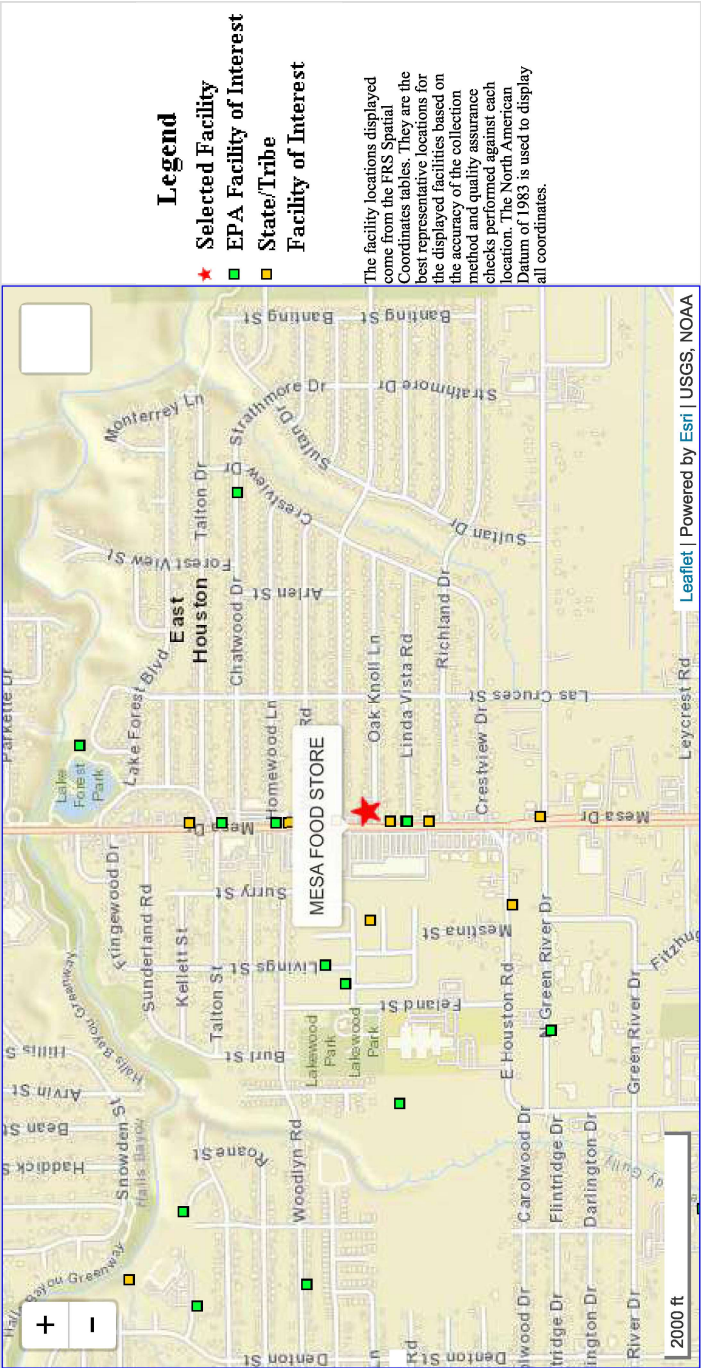
MESA FOOD STORE

EPA Registry Id: 110035366378
8620 MESA DR
HOUSTON, TX 770282007

Facility Registry Service Links:

- [Facility Registry Service \(FRS\) Overview](#)
- [FRS Facility Query](#)
- [FRS Organization Query](#)
- [EZ Query](#)
- [FRS Physical Data Model](#)
- [FRS Geospatial Model](#)

Report an Error



Information System

TEXAS COMMISSION ON ENVIRONMENTAL QUALITY - AGENCY CENTRAL REGISTRY

System Facility Name

MESA FOOD STORE

Environmental Interest Type

TX-TCEQ ACR

Last Updated Date

Supplemental Environmental Interests:

Additional EPA Reports:

MyEnvironment Site Demographics Facility Coordinates Viewer Environmental Justice Map Viewer Watershed Report

Standard Industrial Classification Codes (SIC)

No SIC Codes returned.

Facility Codes and Flags

EPA Region:

06

Duns Number:

18

Congressional District Number:

Legislative District Number:

HUC Code/Watershed:

12040104 / BUFFALO-SAN JACINTO

US Mexico Border Indicator:

NO

Federal Facility:

NO

Tribal Land:

National Industry Classification System Codes (NAICS)

No NAICS Codes returned.

Facility Mailing Addresses

Affiliation Type

OWNER/OPERATOR

Delivery Point

8620 MESA DR

City Name

HOUSTON

State

TX

Postal Code

770282007

Information System

TX-TCEQ ACR

Contacts

No Contacts returned.

Organizations

Affiliation Type

OWNER/OPERATOR

Name

ALLYSHAH, INC.

DUNS Number

Information System

TX-TCEQ ACR

Mailing Address

View

Query executed on: FEB-04-2025

Central Registry Query - Regulated Entity Information

Regulated Entity Information


RN Number: RN102027307
Name: MESA FOOD STORE
Primary Business: RETAIL
Street Address: 8620 MESA DR, HOUSTON TX 77028 2007
County: HARRIS
Nearest City: No near city on file.
State: TX
Near ZIP Code: 77028
Physical Location: No physical location description ON file.

Affiliated Customers - Current

Your Search Returned **1** Current Affiliation Records ([View Affiliation History ...](#))

The Customer Name displayed may be different than the Customer Name associated to the Additional IDs related to the customer. This name may be different due to ownership changes, legal name changes, or other administrative changes.

1-1 of 1 Records

CN Number	Customer Name	Customer Role(s)	Details
CN605233188	SPEED TIME LLC	OWNER OPERATOR	

Industry Type Codes

Code	Classification	Name
No NAICS or SIC Codes on file.		

Permits, Registrations, or Other Authorizations

There are a total of **3** programs and IDs for this regulated entity. Click on a column name to change the sort order.

1-3 of 3 Records

Program ▲	ID Type	ID Number	ID Status
AIR NEW SOURCE PERMITS	ACCOUNT NUMBER	HG8973D	ACTIVE
PETROLEUM STORAGE TANK REGISTRATION	REGISTRATION	35318	ACTIVE
PETROLEUM STORAGE TANK STAGE II			

[Site Help](#) | [Disclaimer](#) | [Web Policies](#) | [Accessibility](#) | [Our Compact with Texans](#) | [TCEQ Homeland Security](#)

[Contact Us](#) | [Central Registry](#) | [Search Hints](#) | [Report Data Errors](#)

Statewide Links: [Texas.gov](#) | [Texas Homeland Security](#) | [TRAIL Statewide Archive](#) | [Texas Veterans Portal](#)

© 2002 - 2025 Texas Commission on Environmental Quality

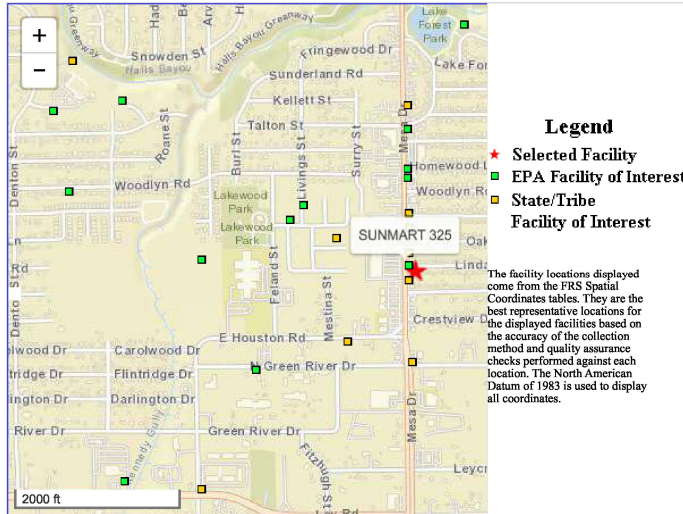
Last Modified 2024-03-05 - Production v2.2.0

Related Topics: Envirofacts

FRS

FRS Facility Detail Report**SUNMART 325**

EPA Registry Id: 110035068967
8506 MESA DR
HOUSTON, TX 770282005

**Facility Registry Service Links:**

- Facility Registry Service (FRS) Overview
- FRS Facility Query
- FRS Organization Query
- EZ Query
- FRS Physical Data Model
- FRS Geospatial Model

[Report an Error](#)**Environmental Interests**

Information System		System Facility Name	Information System Id/Report Link	Environmental Interest Type	Data Source	Last Updated Date	Supplemental Environmental Interests:
TEXAS COMMISSION ON ENVIRONMENTAL QUALITY - AGENCY CENTRAL REGISTRY		SUNMART 325	RN102045580	STATE MASTER	TX-TCEQ ACR		REGISTRATION-32213 UNDERGROUND STORAGE TANK PROGRAM
Additional EPA Reports:		MyEnvironment Site Demographics Facility Coordinates Viewer Environmental Justice Map Viewer Watershed Report					
Standard Industrial Classification Codes (SIC)				National Industry Classification System Codes (NAICS)			
No SIC Codes returned.							
Facility Codes and Flags							
EPA Region: 06							
Duns Number: 059071084							
Congressional District Number: 18							
Legislative District Number:							
HUC Code/Watershed: 12040104 / BUFFALO-SAN JACINTO							
US Mexico Border Indicator: NO							
Federal Facility: NO							
Tribal Land:							
Alternative Names				Facility Mailing Addresses			
No Alternative Names returned.				No NAICS Codes returned.			
Organizations				Facility Mailing Addresses			
				Contacts			
No Alternative Names returned.				No Contacts returned.			
Organizations							
Affiliation Type	Name	DUNS Number	Information System	Mailing Address			
OWNER/OPERATOR	PTP PETROLEUM WHOLESALE, L.L.C.	059071084	TX-TCEQ ACR	View			

Query executed on: FEB-04-2025

Last updated on September 24, 2015

Central Registry Query - Regulated Entity Information

Regulated Entity Information



RN Number: RN102045580
Name: Z MART [View Prior Names ...](#)
Primary Business: RETAIL
Street Address: 8506 MESA DR, HOUSTON TX 77028 2005
County: HARRIS
Nearest City: HOUSTON
State: TX
Near ZIP Code: 77028
Physical Location: --- 8506 MESA & E HOUSTON, HOUSTON, TX, 77028 ---

Affiliated Customers - Current

Your Search Returned **2** Current Affiliation Records ([View Affiliation History ...](#))

The Customer Name displayed may be different than the Customer Name associated to the Additional IDs related to the customer. This name may be different due to ownership changes, legal name changes, or other administrative changes.

1-2 of 2 Records

CN Number ▲	Customer Name	Customer Role(s)	Details
CN600135446	TTP PETROLEUM WHOLESALE LLC	N/A	
CN605924414	CMR BUSINESS LLC	OWNER OPERATOR	

Industry Type Codes

Code	Classification	Name
No NAICS or SIC Codes on file.		

Permits, Registrations, or Other Authorizations

There are a total of **2** programs and IDs for this regulated entity. Click on a column name to change the sort order.

1-2 of 2 Records

Program ▲	ID Type	ID Number	ID Status
PETROLEUM STORAGE TANK REGISTRATION	REGISTRATION	32213	ACTIVE
PETROLEUM STORAGE TANK STAGE II			

[Site Help](#) | [Disclaimer](#) | [Web Policies](#) | [Accessibility](#) | [Our Compact with Texans](#) | [TCEQ Homeland Security](#)

[Contact Us](#) | [Central Registry](#) | [Search Hints](#) | [Report Data Errors](#)

Statewide Links: [Texas.gov](#) | [Texas Homeland Security](#) | [TRAIL Statewide Archive](#) | [Texas Veterans Portal](#)

© 2002 - 2025 Texas Commission on Environmental Quality

Last Modified 2024-03-05 - Production v2.2.0

Related Topics: [Envirofacts](#)

FRS

FRS Facility Detail Report

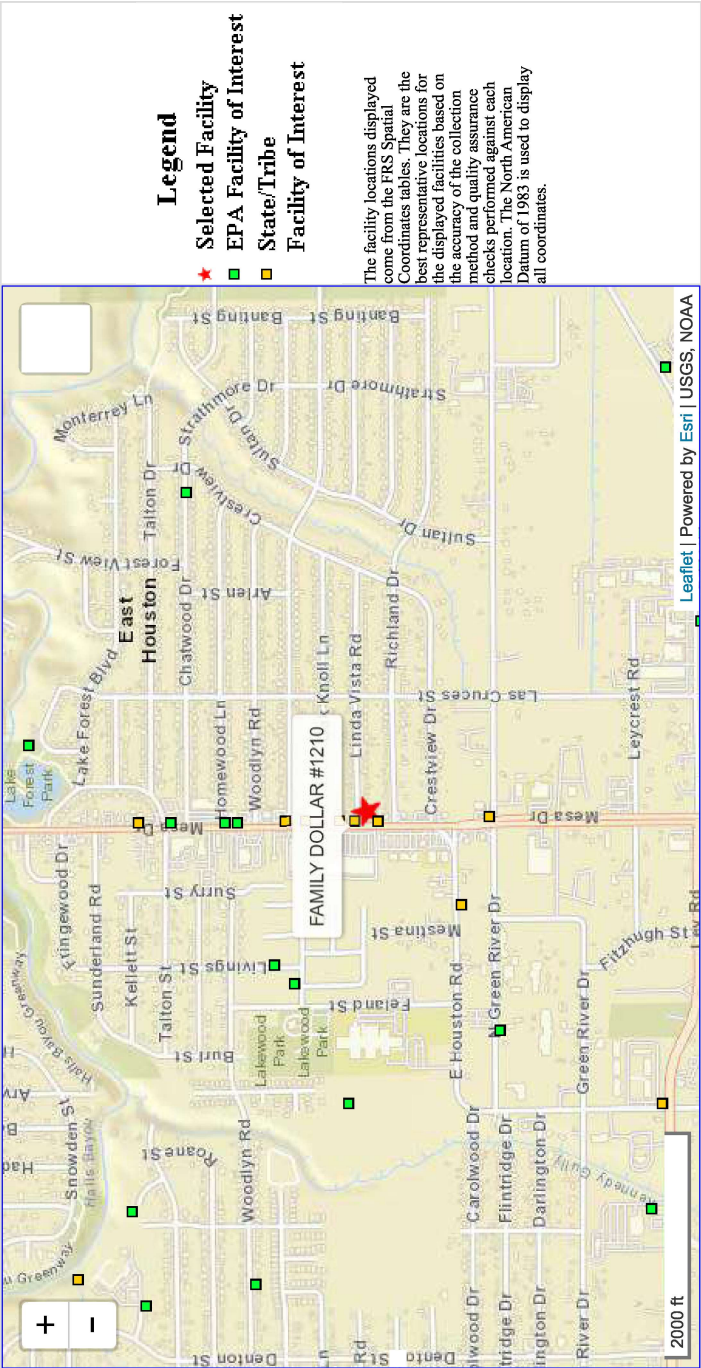
FAMILY DOLLAR #1210

EPA Registry Id: 110063379605
8521 MESA DR
HOUSTON, TX 77028-2006

Facility Registry Service Links:

- [Facility Registry Service \(FRS\) Overview](#)
- [FRS Facility Query](#)
- [FRS Organization Query](#)
- [EZ Query](#)
- [FRS Physical Data Model](#)
- [FRS Geospatial Model](#)

Report an Error



Indian Country: N

Statute	RCRA
Compliance Monitoring Activities (5 years)	--
Date of Last Compliance Monitoring Activity	--
Compliance Status	No Violation Identified
Qtrs in Noncompliance (of 12)	0
Qtrs with Significant Violation	0
Informal Enforcement Actions (5 years)	--
Formal Enforcement Actions (5 years)	--
Penalties from Formal Enforcement Actions (5 years)	--
EPA Cases (5 years)	--
Penalties from EPA Cases (5 years)	--

Known Data Problems <<https://epa.gov/resources/echo-data/known-data-problems>>

Compliance and Emissions Data Reporting Interface (CEDRI): No Information

System	Statute	Identifier	Universe	Status	Areas	Permit Expiration Date	Indian Country	Latitude	Longitude
FRS		11063379605					N	29.839119	-95.262234
RCRAInfo	RCRA	TXR000082279	VSQG	Active (H)			N	29.836558	-95.262216

System	Statute	Identifier	Facility Name	Facility Address	Facility County
FRS		110063379605	FAMILY DOLLAR #1210	8521 MESA DR, HOUSTON, TX 77028	Harris County
RCRAInfo	RCRA	TXR000082279	FAMILY DOLLAR #1210	8521 MESA DR, HOUSTON, TX 77028-2006	Harris County

No data records returned

No data records returned

No data records returned

Entries in italics are not included in ECHO's Compliance Monitoring Activity counts because they are not compliance monitoring strategy
<<https://www.epa.gov/compliance/compliance-monitoring-program>> activities or because they are not counted as inspections within EPA's Annual Results
<<https://www.epa.gov/enforcement/enforcement-data-and-results>>.

Compliance Summary Data

Statute	Source ID	Current SNC (Significant Noncompliance)/NPIV (High Priority Violation)	Current As Of	Qtrs with NC (Noncompliance) (of 12)	Data Last Refreshed
RCRA	TXR000082279	No	02/01/2025	0	01/31/2025

Three-Year Compliance History by Quarter

Statute	Program/Pollutant/Violation Type	QTR 1	QTR 2	QTR 3	QTR 4	QTR 5	QTR 6	QTR 7	QTR 8	QTR 9	QTR 10	QTR 11
RCRA (Source ID: TXR000082279)		04/01-06/30/22	07/01-09/30/22	10/01-12/31/22	01/01-03/31/23	04/01-06/30/23	07/01-09/30/23	10/01-12/31/23	01/01-03/31/24	04/01-06/30/24	07/01-09/30/24	10/01-12/31/24
	Facility-Level Status	No Violation Identified	No Violation Identified	No Violation Identified	No Violation Identified	No Violation Identified	No Violation Identified	No Violation Identified	No Violation Identified	No Violation Identified	No Violation Identified	No Violation Identified
	Violation	Agency										

Informal Enforcement Actions

Last 5 Years

Statute	System	Source ID	Type of Action	Lead Agency	Date
No data records returned					

Entries in italics are not counted as "informal enforcement actions" in EPA policies pertaining to enforcement response tools.

Formal Enforcement Actions

Last 5 Years

Statute	System	Law/Section	Source ID	Type of Action	Case No.	Lead Agency	Case Name	Issued/Filed Date	Settlements/Actions	Settlement/Action Date	Federal Penalty Assessed	State/Local Penalty Assessed	Penalty Amount Collected	SEP Value	Comp Action Cost
No data records returned															

Environmental Conditions

Watersheds

12-Digit WRD (Watershed Boundary Dataset) HUC (RAD (Reach Address Database))	WSD (Watershed Boundary Dataset) Subwatershed Name (RAD (Reach Address Database))	State Water Body Name (ICIS (Integrated Compliance Information System))	Beach Closures Within Last Year	Beach Closures Within Last Two Years	Pollutants Potentially Related to Impairment	Watershed with ESA (Endangered Species Act)-Listed Aquatic Species?
No data records returned						

Assessed Waters From Latest State Submission (ATTAINS)

State	Report Cycle	Assessment Unit ID	Assessment Unit Name	Water Condition	Cause Groups Impaired	Drinking Water Use	Ecological Use	Fish Consumption Use	Recreation Use	Other Use
No data records returned										

Air Quality Nonattainment Areas

Pollutant	Within Nonattainment Status Area?	Nonattainment Status Applicable Standard(s)	Within Maintenance Status Area?	Maintenance Status Applicable Standard(s)
Ozone	Yes	1-Hour Ozone (1979); 8-Hour Ozone (2008); 8-Hour Ozone (2015)	No	--
Lead	No	--	No	--
Particulate Matter	No	--	No	--
Carbon Monoxide	No	--	No	--
Sulfur Dioxide	No	--	No	--

Pollutants

Toxics Release Inventory History of Reported Chemicals Released or Transferred in Pounds per Year at Site

TRI Facility ID	Year	Air Emissions	Surface Water Discharges	Off-Site Transfers to POTWs (Publicly Owned Treatment Works)	Underground Injections	Disposal to Land	Total On-Site Releases	Total Off-Site Transfers
No data records returned								

Toxics Release Inventory Total Releases and Transfers in Pounds by Chemical and Year

Chemical Name
No data records returned

Community

Environmental Justice

This section shows indexes from EJScreen, EPA's screening tool for environmental justice (EJ) concerns. EPA uses these indexes to identify geographic areas that may warrant further consideration or analysis for potential EJ concerns. Use of these indexes does not designate an area as an "EJ community" or "EJ facility." EJScreen provides screening level indicators, not a determination of the existence or absence of EJ concerns. For more information, see the EJScreen home page.

Potential Environmental Justice Concerns

- Supplemental/EJ index percentiles >= 90 (Census block group)
- Supplemental/EJ index percentiles >= 90 (1-mile average)

EJScreen Indexes Shown

Index Type

Supplemental (default)

Related Reports

EJScreen Community Report

Download Data

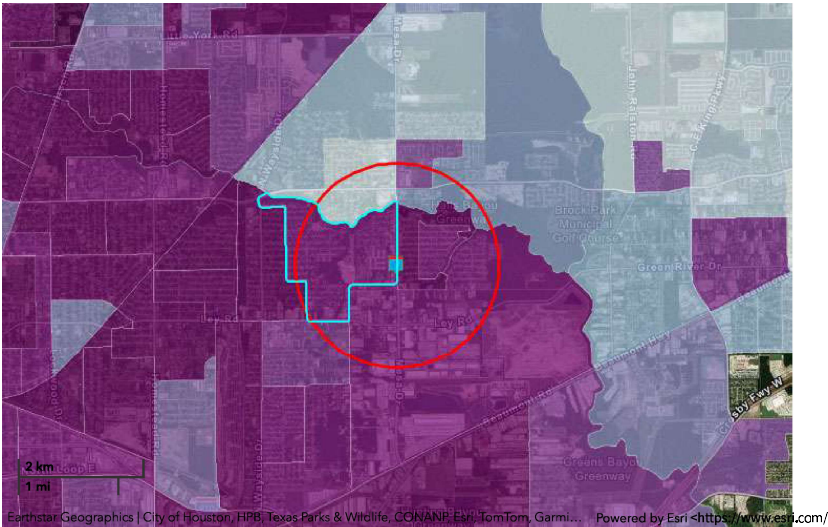
Census Block Group ID: 482012310001	US (Percentile)			State (Percentile)		
	Facility Census Block Group	1-mile Avg	1-mile Max	Facility Census Block Group	1-mile Avg	1-mile Max
Count of Indexes At or Above 90th Percentile	11	11	12	9	9	10
Particulate Matter 2.5	98	98	99	96	97	98
Ozone	91	92	95	76	77	83
Nitrogen Dioxide	94	93	97	83	81	90
Diesel Particulate Matter	91	92	96	93	93	97
Toxic Releases to Air	98	98	99	97	97	99
Traffic Proximity	90	89	96	91	90	97
Lead Paint	93	91	99	95	93	99
Risk Management Plan (RMP) Facility Proximity	88	90	96	71	74	89
Hazardous Waste Proximity	93	94	97	96	96	98
Superfund Proximity	96	96	98	96	96	99
Underground Storage Tanks (UST)	95	95	98	95	94	98
Wastewater Discharge	94	96	98	96	97	99
Drinking Water Noncompliance	0	0	--	0	0	--

Map Display Based on: ☒ US ☐ State

Display Map Layer

Summary - Number of Indexes

☐ Facility 1-mile Radius ☐ Facility Census Block Group



Demographic Profile of Surrounding Area (1-Mile Radius)

This section provides demographic information regarding the community surrounding the facility. ECHO compliance data alone are not sufficient to determine whether violations at a particular facility had negative impacts on public health or the environment. Statistics are based upon the 2022 American Community Survey (ACS) 5-year Summary and are accurate to the extent that the facility latitude and longitude listed below are correct. Census boundaries and demographic data for U.S. Territories are based on the "2020 Island Areas Demographic Profiles" from the U.S. Census Bureau. EPA's spatial processing methodology considers the overlap between the selected radii and ACS census block groups in determining the demographics surrounding the facility. For more detail about this methodology, see the DFR Data Dictionary <https://epa.gov/help/reports/dfi-data-dictionary#demographic>.

General Statistics (ACS (American Community Survey))		Age Breakdown (ACS (American Community Survey)) - Persons (%)	
Total Persons	8,983	Children 5 years and younger	864 (10%)
Population Density	2,896/sq.mi.	Minors 17 years and younger	3,176 (35%)
Housing Units in Area	3,035	Adults 18 years and older	5,810 (65%)
Percent People of Color	97%	Seniors 65 years and older	986 (11%)
Households in Area	2,745	Race Breakdown (ACS (American Community Survey)) - Persons (%)	
Households on Public Assistance	124	White	2,855 (32%)
Persons With Low Income	5,374	African-American	0 (0%)
Percent With Low Income	62%	Hispanic-Origin	4,585 (51%)
Geography		Asian	0 (0%)
Radius of Selected Area	1 mi.	Hawaiian/Pacific Islander	0 (0%)
Center Latitude	29.839119	American Indian	128 (1%)
Center Longitude	-95.262234	Other/Multiracial	763 (8%)
Total Area	3.121 sq.mi.	Education Level (Persons 25 & older) (ACS (American Community Survey)) - Persons (%)	
Land Area	99%	Less than 9th Grade	813 (16.11%)
Water Area	1%	9th through 12th Grade	775 (15.36%)
		High School Diploma	1,685 (33.39%)

Income Breakdown (ACS (American Community Survey)) - Households (%)	
Less than \$15,000	595 (21.71%)
\$15,000 - \$25,000	450 (16.42%)
\$25,000 - \$50,000	638 (23.28%)
\$50,000 - \$75,000	378 (13.79%)
Greater than \$75,000	680 (24.81%)

Education Level (Persons 25 & older) (ACS (American Community Survey)) - Persons (%)	
Some College/2-year	988 (19.58%)
B.S./B.A. (Bachelor of Science/Bachelor of Arts) or More	563 (11.16%)

Related Topics: Envirofacts

FRS

FRS Facility Detail Report

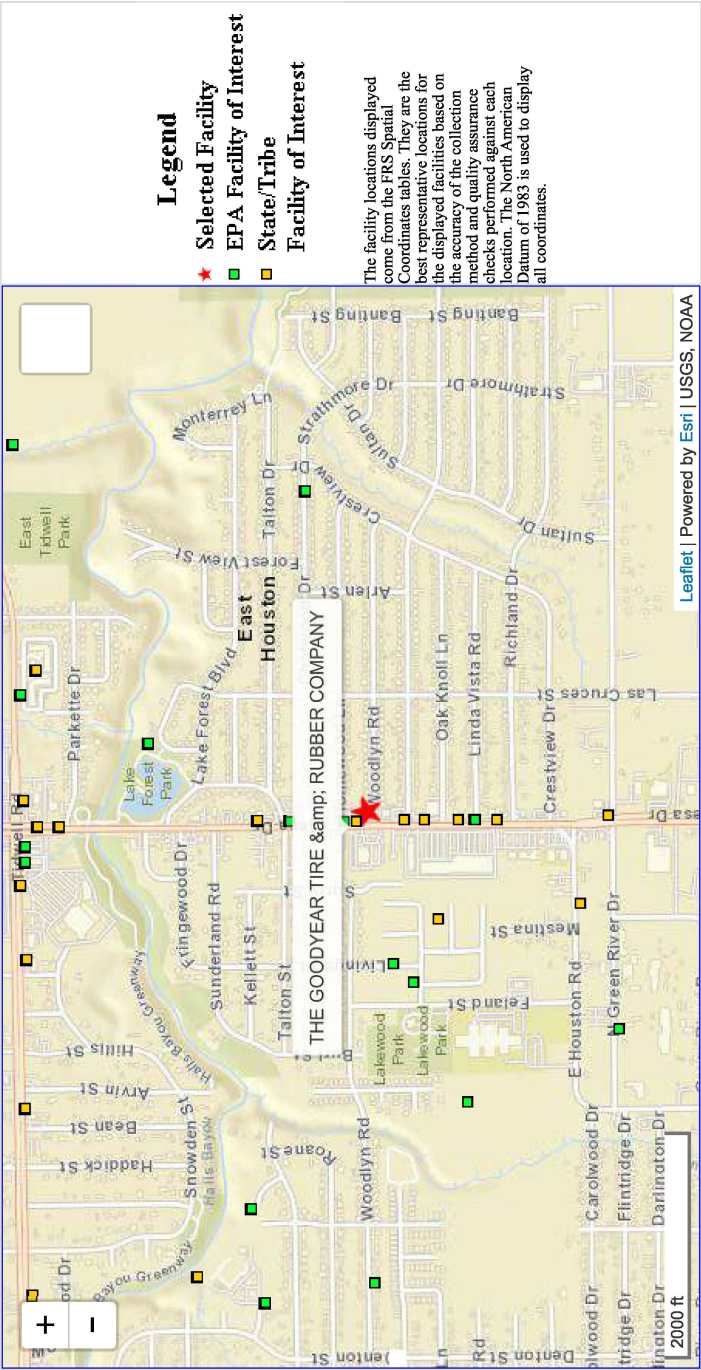
THE GOODYEAR TIRE & RUBBER COMPANY

EPA Registry Id: 110005075006
8812 MESA
HOUSTON, TX 77078

Facility Registry Service Links:

- [Facility Registry Service \(FRS\) Overview](#)
- [FRS Facility Query](#)
- [FRS Organization Query](#)
- [EZ Query](#)
- [FRS Physical Data Model](#)
- [FRS Geospatial Model](#)

Report an Error



Environmental Interests

Information System RESOURCE CONSERVATION AND RECOVERY ACT INFORMATION SYSTEM	System Facility Name THE GOODYEAR TIRE & RUBBER COMPANY	Information System Id/Report Link TXD149982100	Environmental Interest Type UNSPECIFIED UNIVERSE (N)	Data Source RCRAINFO	Last Updated Date	Supplemental Environmental Interests:
Additional EPA Reports: MyEnvironment Enforcement and Compliance Site Demographics Facility Coordinates Viewer Environmental Justice Map Viewer Watershed Report						

Standard Industrial Classification Codes (SIC)

No SIC Codes returned.

Facility Codes and Flags

EPA Region:	06
Duns Number:	18
Congressional District Number:	
Legislative District Number:	12040104 / BUFFALO-SAN JACINTO
HUC Code/Watershed:	
US Mexico Border Indicator:	NO
Federal Facility:	NO
Tribal Land:	NO

Alternative Names

Alternative Name	Source of Data
THE GOODYEAR TIRE & RUBBER COMAPNY	RCRAINFO
GOODYEAR AUTO SVC	RCRAINFO

Organizations

Affiliation Type	Name	DUNS Number	Information System	Mailing Address
OPERATOR	THE GOODYEAR TIRE & RUBBER COMPANY		RCRAINFO	View
OWNER	THE GOODYEAR TIRE & RUBBER COMPANY		RCRAINFO	View

National Industry Classification System Codes (NAICS)

No NAICS Codes returned.

Facility Mailing Addresses

Affiliation Type	Delivery Point	City	Name	State	Postal Code	Information System
OWNER	321 CENTURY PLAZA STE 115	HOUSTON	TX	77073	RCRAINFO	
FACILITY MAILING ADDRESS	321 CENTURY PLAZA STE 115	HOUSTON	TX	77073	RCRAINFO	
OPERATOR	321 CENTURY PLAZA STE 115	HOUSTON	TX	77073	RCRAINFO	
REGULATORY CONTACT	321 CENTURY PLAZA STE 115	HOUSTON	TX	77073	RCRAINFO	

Contacts

No Contacts returned.

Query executed on: FEB-04-2025

FRS (Facility Registry Service) ID: 110005075006
EPA Region: 06
Latitude: 29.84198
Longitude: -95.26226
Locational Data Source: FRS
Industries: --
Indian Country: N

Enforcement and Compliance Summary

Statute	RCRA
Compliance Monitoring Activities (5 years)	--
Date of Last Compliance Monitoring Activity	--
Compliance Status	No Violation Identified
Qtrs in Noncompliance (of 12)	0
Qtrs with Significant Violation	0
Informal Enforcement Actions (5 years)	--
Formal Enforcement Actions (5 years)	--
Penalties from Formal Enforcement Actions (5 years)	--
EPA Cases (5 years)	--
Penalties from EPA Cases (5 years)	--

Regulatory Information

Clean Air Act (CAA): No Information
Clean Water Act (CWA): No Information
Resource Conservation and Recovery Act (RCRA): Inactive Other, (TXD149982100)
Safe Drinking Water Act (SDWA): No Information

Go To Enforcement/Compliance Details
Known Data Problems <<https://epa.gov/resources/echo-data/known-data-problems>>

Other Regulatory Reports

Air Emissions Inventory (EIS): No Information

Greenhouse Gas Emissions (eGGRT): No Information

Toxic Releases (TRI): No Information

Compliance and Emissions Data Reporting Interface (CEDRI): No Information

Facility/System Characteristics

Facility/System Characteristics

System	Statute	Identifier	Universe	Status	Areas	Permit Expiration Date	Indian Country	Latitude	Longitude
FRS		110005075006					N	29.84198	-95.26226
RCRAInfo	RCRA	TXD149982100	Other	Inactive ()			N		

Facility Address

System	Statute	Identifier	Facility Name	Facility Address	Facility County
FRS		110005075006	THE GOODYEAR TIRE & RUBBER COMPANY	8812 MESA, HOUSTON, TX 77078	Harris County
RCRAInfo	RCRA	TXD149882100	THE GOODYEAR TIRE & RUBBER COMPANY	8812 MESA, HOUSTON, TX 77078	Harris County

Facility SIC (Standard Industrial Classification) Codes

System	Identifier	SIC Code	SIC Description
No data records returned			

No data records returned

Facility NAICS (North American Industry Classification System) Codes

System	Identifier	NAICS Code	NAICS Description
--------	------------	------------	-------------------

No data records returned

Facility Tribe Information

Reservation Name	Tribe Name	EPA Tribal ID	Distance to Tribe (miles)
------------------	------------	---------------	---------------------------

No data records returned

Enforcement and Compliance

Compliance Monitoring History

Last 5 Years

Statute	Source ID	System	Activity Type	Compliance Monitoring Type	Lead Agency	Date	Finding (if applicable)
---------	-----------	--------	---------------	----------------------------	-------------	------	-------------------------

No data records returned

Entries in italics are not included in ECHO's Compliance Monitoring Activity counts because they are not compliance monitoring strategy
<<https://www.epa.gov/compliance/compliance-monitoring-program>> activities or because they are not counted as inspections within EPA's Annual Results
<<https://www.epa.gov/enforcement/enforcement-data-and-results>>.

Compliance Summary Data

Statute	Source ID	Current SNC (Significant Noncompliance)/NPV (High Priority Violation)	Current As Of	Qtrs with NC (Noncompliance) (of 12)	Data Last Refreshed
RCRA	TXD149982100	No	02/01/2025	0	01/31/2025

Three-Year Compliance History by Quarter

Statute	Program/Pollutant/Violation Type	QTR 1	QTR 2	QTR 3	QTR 4	QTR 5	QTR 6	QTR 7	QTR 8	QTR 9	QTR 10	QTR 11
RCRA (Source ID: TXD149982100)		04/01-06/30/22	07/01-09/30/22	10/01-12/31/22	01/01-03/31/23	04/01-06/30/23	07/01-09/30/23	10/01-12/31/23	01/01-03/31/24	04/01-06/30/24	07/01-09/30/24	10/01-12/31/24
	Facility-Level Status	No Violation Identified	No Violation Identified	No Violation Identified	No Violation Identified	No Violation Identified	No Violation Identified	No Violation Identified	No Violation Identified	No Violation Identified	No Violation Identified	No Violation Identified
	Violation	Agency										

Informal Enforcement Actions

Last 5 Years

Statute	System	Source ID	Type of Action	Lead Agency	Date
No data records returned					

Entries in italics are not counted as "informal enforcement actions" in EPA policies pertaining to enforcement response tools.

Formal Enforcement Actions

Last 5 Years

Statute	System	Law/Section	Source ID	Type of Action	Case No.	Lead Agency	Case Name	Issued/Filed Date	Settlements/Actions	Settlement/Action Date	Federal Penalty Assessed	State/Local Penalty Assessed	Penalty Amount Collected	SEP Value	Comp Action Cost
No data records returned															

Environmental Conditions

Watersheds

12-Digit WRD (Watershed Boundary Dataset) HUC (RAD (Reach Address Database))	WSD (Watershed Boundary Dataset) Subwatershed Name (RAD (Reach Address Database))	State Water Body Name (ICIS (Integrated Compliance Information System))	Beach Closures Within Last Year	Beach Closures Within Last Two Years	Pollutants Potentially Related to Impairment	Watershed with ESA (Endangered Species Act)-Listed Aquatic Species?
No data records returned						

Assessed Waters From Latest State Submission (ATTAINS)

State	Report Cycle	Assessment Unit ID	Assessment Unit Name	Water Condition	Cause Groups Impaired	Drinking Water Use	Ecological Use	Fish Consumption Use	Recreation Use	Other Use
No data records returned										

Air Quality Nonattainment Areas

Pollutant	Within Nonattainment Status Area?	Nonattainment Status Applicable Standard(s)	Within Maintenance Status Area?	Maintenance Status Applicable Standard(s)
Ozone	Yes	1-Hour Ozone (1979); 8-Hour Ozone (2008); 8-Hour Ozone (2015)	No	--
Lead	No	--	No	--
Particulate Matter	No	--	No	--
Carbon Monoxide	No	--	No	--
Sulfur Dioxide	No	--	No	--

Pollutants

Toxics Release Inventory History of Reported Chemicals Released or Transferred in Pounds per Year at Site

TRI Facility ID	Year	Air Emissions	Surface Water Discharges	Off-Site Transfers to POTWs (Publicly Owned Treatment Works)	Underground Injections	Disposal to Land	Total On-Site Releases	Total Off-Site Transfers
No data records returned								

Toxics Release Inventory Total Releases and Transfers in Pounds by Chemical and Year

Chemical Name
No data records returned

Community

Environmental Justice

This section shows indexes from EJScreen, EPA's screening tool for environmental justice (EJ) concerns. EPA uses these indexes to identify geographic areas that may warrant further consideration or analysis for potential EJ concerns. Use of these indexes does not designate an area as an "EJ community" or "EJ facility." EJScreen provides screening level indicators, not a determination of the existence or absence of EJ concerns. For more information, see the EJScreen home page.

Potential Environmental Justice Concerns

- Supplemental/EJ index percentiles >= 90 (Census block group)
- Supplemental/EJ index percentiles >= 90 (1-mile average)

Income Breakdown (ACS (American Community Survey)) - Households (%)	
Less than \$15,000	705 (22.47%)
\$15,000 - \$25,000	469 (14.95%)
\$25,000 - \$50,000	777 (24.77%)
\$50,000 - \$75,000	403 (12.85%)
Greater than \$75,000	783 (24.96%)

Education Level (Persons 25 & older) (ACS (American Community Survey)) - Persons (%)	
Some College/2-year	1,149 (19.98%)
B.S./B.A. (Bachelor of Science/Bachelor of Arts) or More	657 (11.43%)

Related Topics: Envirofacts

FRS

FRS Facility Detail Report

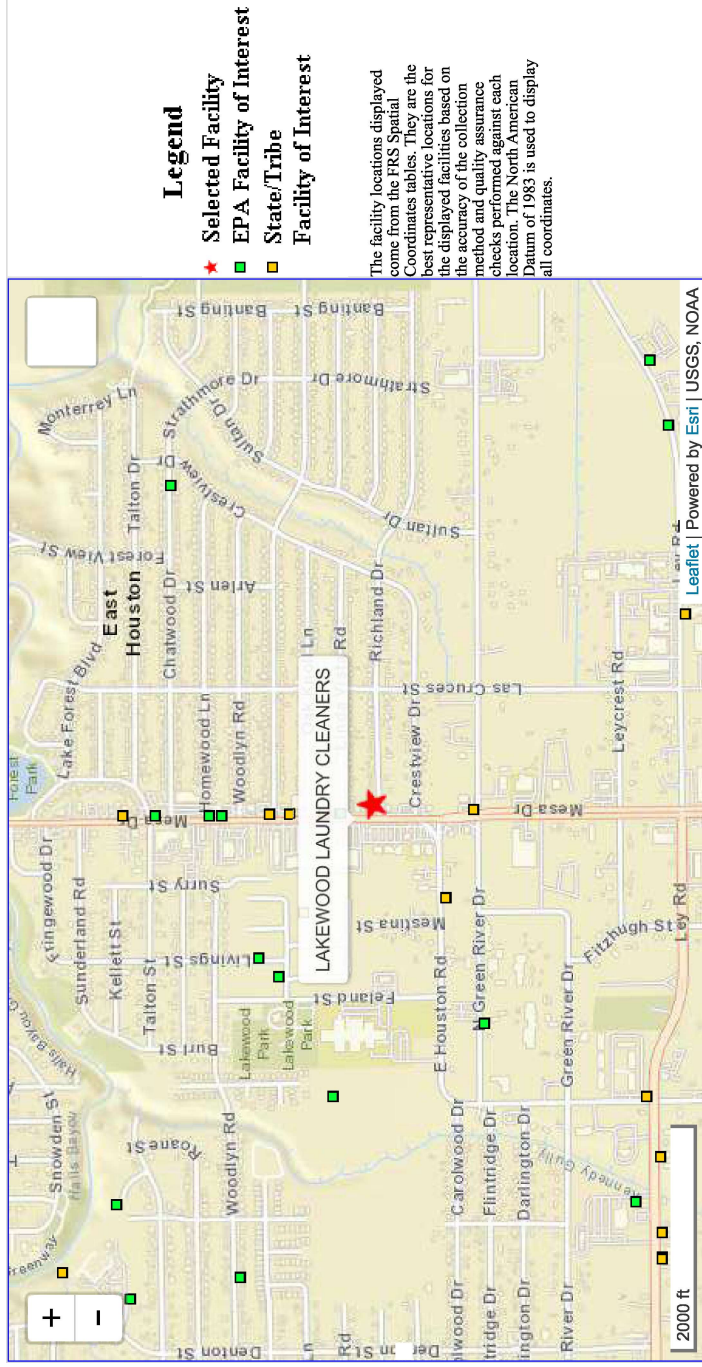
LAKEWOOD LAUNDRY CLEANERS

EPA Registry Id: 110033778696
8410 MESA DR
HOUSTON, TX 770282003

Facility Registry Service Links:

- [Facility Registry Service \(FRS\) Overview](#)
- [FRS Facility Query](#)
- [FRS Organization Query](#)
- [EZ Query](#)
- [FRS Physical Data Model](#)
- [FRS Geospatial Model](#)

Report an Error



Information System

System Facility Name

Information System Id/Report Link

Environmental Interest Type

Data Source

Last Updated Date

Supplemental Environmental Interests:

TEXAS COMMISSION ON ENVIRONMENTAL QUALITY - AGENCY CENTRAL REGISTRY

LAKEWOOD LAUNDRY CLEANERS

RN102200342

STATE MASTER

TX-TCEQ ACR

AIR PROGRAM
INTERNAL 102200342
DRY CLEANER REMEDIATION PROGRAM

Additional EPA Reports:

MyEnvironment Site Demographics Viewer

Environmental Justice Map Viewer

Watershed Report

Standard Industrial Classification Codes (SIC)

Data Source	SIC Code	Description	Primary
TX-TCEQ ACR	7216	DRYCLEANING PLANTS, EXCEPT RUG CLEANING	

Facility Codes and Flags

EPA Region:	06
Duns Number:	
Congressional District Number:	18
Legislative District Number:	
HUC Code/Watershed:	12040104 / BUFFALO-SAN JACINTO
US Mexico Border Indicator:	NO
Federal Facility:	NO
Tribal Land:	

Alternative Names

No Alternative Names returned.

National Industry Classification System Codes (NAICS)

Data Source	NAICS Code	Description	Primary
TX-TCEQ ACR	812320	DRYCLEANING AND LAUNDRY SERVICES (EXCEPT COIN-OPERATED).	

Facility Mailing Addresses

Affiliation Type	Delivery Point	City Name	State	Postal Code	Information System
OWNER	8410 MESA DR	HOUSTON	TX	770282003	TX-TCEQ ACR
MAILING ADDRESS	8410 MESA DR	HOUSTON	TX	770282003	TX-TCEQ ACR

Contacts

No Contacts returned.

Organizations

Affiliation Type	Name	DUNS Number	Information System	Mailing Address
OWNER	LAKEWOOD LAUNDRY, INC.		TX-TCEQ ACR	View

Query executed on: FEB-03-2025

Last updated on September 24, 2015

Central Registry Query - Regulated Entity Information

Regulated Entity Information


RN Number: RN102200342**Name:** LAKEWOOD LAUNDRY CLEANERS [View Prior Names ...](#)**Primary Business:** DRY CLEANING**Street Address:** 8410 MESA DR, HOUSTON TX 77028 2003**County:** HARRIS**Nearest City:** HOUSTON**State:** TX**Near ZIP Code:** 77001**Physical Location:** 8410 MESA

Affiliated Customers - Current

Your Search Returned **1** Current Affiliation Records ([View Affiliation History ...](#))

The Customer Name displayed may be different than the Customer Name associated to the Additional IDs related to the customer. This name may be different due to ownership changes, legal name changes, or other administrative changes.

1-1 of 1 Records

CN Number	Customer Name	Customer Role(s)	Details
CN600263842	LAKEWOOD LAUNDRY INC	OWNER	

Industry Type Codes

Code	Classification	Name
812320	NAICS	Drycleaning and Laundry Services (except Coin-Operated)

Permits, Registrations, or Other Authorizations

There are a total of **3** programs and IDs for this regulated entity. Click on a column name to change the sort order.

1-3 of 3 Records

Program ▲	ID Type	ID Number	ID Status
AIR NEW SOURCE PERMITS	ACCOUNT NUMBER	HG3943B	ACTIVE
DRY CLEANERS REGISTRATION	INTERNAL	102200342	CANCELLED
DRY CLEANERS REGISTRATION	REGISTRATION	DCR10936	INACTIVE

[Site Help](#) | [Disclaimer](#) | [Web Policies](#) | [Accessibility](#) | [Our Compact with Texans](#) | [TCEQ Homeland Security](#)

[Contact Us](#) | [Central Registry](#) | [Search Hints](#) | [Report Data Errors](#)

Statewide Links: [Texas.gov](#) | [Texas Homeland Security](#) | [TRAIL Statewide Archive](#) | [Texas Veterans Portal](#)

© 2002 - 2025 Texas Commission on Environmental Quality

Last Modified 2024-03-05 - Production v2.2.0

Central Registry

The Customer Name displayed may be different than the Customer Name associated to the Additional IDs related to the customer. This name may be different due to ownership changes, legal name changes, or other administrative changes.

Detail of: **Dry Cleaners Registration Internal 102200342**

For: **LAKEWOOD LAUNDRY CLEANERS (RN102200342 ...)**

8410 MESA

Internal Status: **CANCELLED**

Related Information:

There is no information related to this Internal in the following categories:

Commissioners' Actions
Correspondence Tracking
Effective Enforcement Orders
Criminal Convictions
Proposed Enforcement Orders
Complaints
Discharges
Emergency Response Events
Emission Events
Fish Kills
Other Incidents
Investigations
Periodic Reports
Internal Information

[Site Help](#) | [Disclaimer](#) | [Web Policies](#) | [Accessibility](#) | [Our Compact with Texans](#) | [TCEQ Homeland Security](#)

[Contact Us](#) | [Central Registry](#) | [Search Hints](#) | [Report Data Errors](#)

Statewide Links: [Texas.gov](#) | [Texas Homeland Security](#) | [TRAIL Statewide Archive](#) | [Texas Veterans Portal](#)

© 2002 - 2025 Texas Commission on Environmental Quality

Last Modified 2024-03-05 - Production v2.2.0

Central Registry

The Customer Name displayed may be different than the Customer Name associated to the Additional IDs related to the customer. This name may be different due to ownership changes, legal name changes, or other administrative changes.

Detail of: **Dry Cleaners Registration Registration DCR10936**

For: **LAKEWOOD LAUNDRY CLEANERS (RN102200342 ...)**

8410 MESA DR, HOUSTON

Registration Status: **INACTIVE**

Held by: **LAKEWOOD LAUNDRY INC (CN600263842 ...)** [View 'Issued To' History ...](#)

OWNER Since 07/16/1991 [View Compliance History ...](#)

Now Known As: **Lakewood Laundry, Inc.**

Mailing Address: Not on file

Correspondence Tracking

Tracking No.	Received/Sent	Direction	Type	Subject	Due Date	End Date	Document Date	Method
3535515	08/13/2008	OUTGOING	NON-PARTIC NON-PERC FACIL CERT	2008 Q - 4				
3516798	04/16/2008	OUTGOING	NON-PARTIC NON-PERC FACIL CERT	2008 Q - 3				
3004080	09/07/2007	INCOMING	FACILITY REGISTRATION				05/14/2012	
3525604	08/06/2007	OUTGOING	NON-PARTIC NON-PERC FACIL CERT	2007 Q - 4				
3535514	04/16/2007	OUTGOING	NON-PARTIC NON-PERC FACIL CERT	2007 Q - 3				
3522082	02/14/2007	OUTGOING	NON-PARTIC NON-PERC FACIL CERT	2007 Q - 2				
3529223	02/14/2007	OUTGOING	NON-PARTIC NON-PERC FACIL CERT	2007 Q - 1				
3004079	09/18/2006	INCOMING	FACILITY REGISTRATION					
3532249	01/12/2006	OUTGOING	NON-PARTIC NON-PERC FACIL CERT	2006 Q - 1				
3004078	11/14/2005	INCOMING	FACILITY REGISTRATION					
3506174	01/20/2005	OUTGOING	NON-PARTIC NON-PERC FACIL CERT	2005				
3004077	12/13/2004	INCOMING	FACILITY REGISTRATION					
3504642	01/09/2004	OUTGOING	PARTIC NON-PERC FACIL CERT	2004				
3004076	10/21/2003	INCOMING	FACILITY REGISTRATION					

[Site Help](#) | [Disclaimer](#) | [Web Policies](#) | [Accessibility](#) | [Our Compact with Texans](#) | [TCEQ Homeland Security](#)

[Contact Us](#) | [Central Registry](#) | [Search Hints](#) | [Report Data Errors](#)

Statewide Links: [Texas.gov](#) | [Texas Homeland Security](#) | [TRAIL Statewide Archive](#) | [Texas Veterans Portal](#)

© 2002 - 2025 Texas Commission on Environmental Quality

Last Modified 2024-03-05 - Production v2.2.0

Related Topics: Envirofacts

FRS

FRS Facility Detail Report

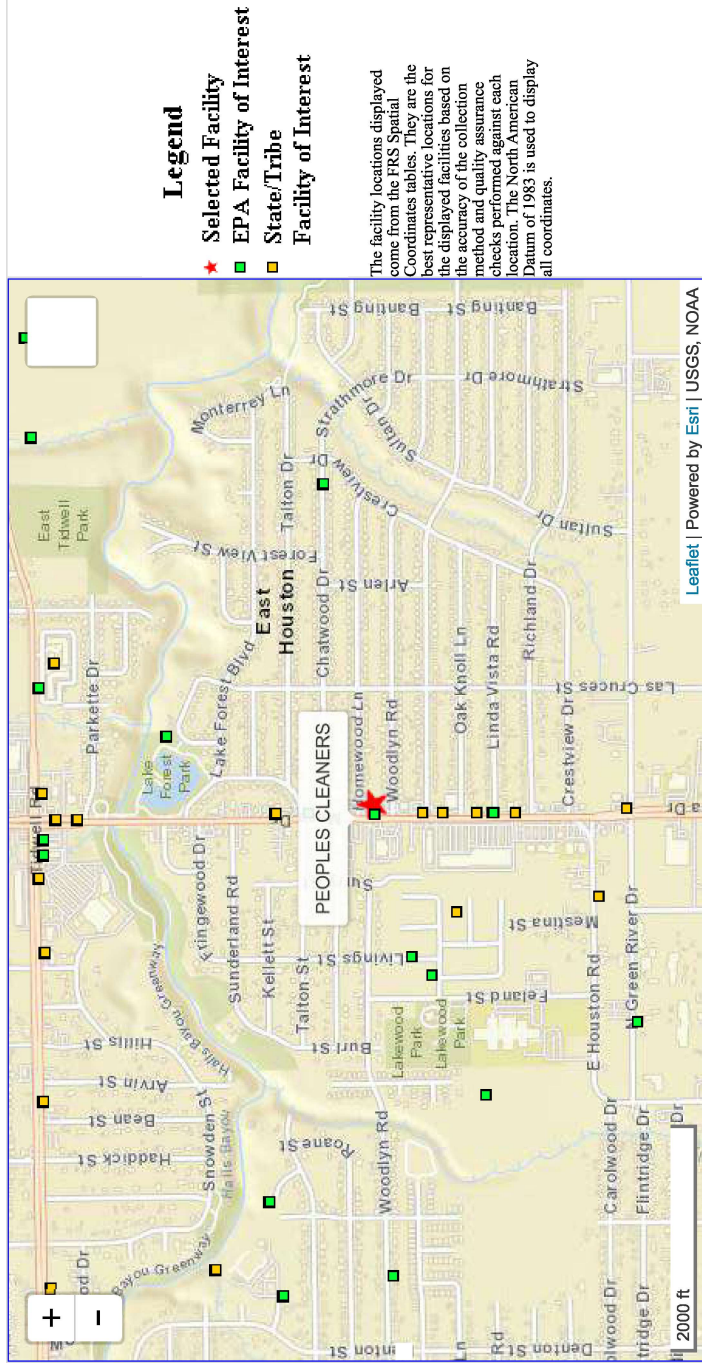
PEOPLES CLEANERS

EPA Registry Id: 110005107179
8904 MESA DR
HOUSTON, TX 77028

Facility Registry Service Links:

- [Facility Registry Service \(FRS\) Overview](#)
- [FRS Facility Query](#)
- [FRS Organization Query](#)
- [EZ Query](#)
- [FRS Physical Data Model](#)
- [FRS Geospatial Model](#)

Report an Error



Environmental Interests

Information System		System Facility Name	Information System Id/Report Link	Environmental Interest Type	Data Source	Last Updated Date	Supplemental Environmental Interests:
TEXAS COMMISSION ON ENVIRONMENTAL QUALITY - AGENCY CENTRAL REGISTRY		PEOPLES CLEANERS	RN100651959	STATE MASTER	TX-TCEQ ACR		
RESOURCE CONSERVATION AND RECOVERY ACT INFORMATION SYSTEM		PEOPLES CLEANERS	TXD982551467	UNSPECIFIED UNIVERSE (N)	RCRAINFO		
Additional EPA Reports:		MyEnvironment	Enforcement and Compliance	Site Demographics	Facility Coordinates Viewer	Environmental Justice Map Viewer	Watershed Report

Standard Industrial Classification Codes (SIC)

Data Source	SIC Code	Description	Primary
TX-TCEQ ACR	9999	NONCLASSIFIABLE ESTABLISHMENTS	

Facility Codes and Flags

EPA Region:	06
Duns Number:	
Congressional District Number:	18
Legislative District Number:	12
HUC Code/Watershed:	12040104 / BUFFALO-SAN JACINTO
US Mexico Border Indicator:	NO
Federal Facility:	NO
Tribal Land:	NO

Alternative Names

Alternative Name	
PEOPLES CLNRS	
Source of Data	
NOTIFICATION (RCRA)	

Organizations

Affiliation Type	Name	DUNS Number	Information System	Mailing Address
OWNER/OPERATOR	KIM C LLUI DBA PEOPLES CLEANERS		TX-TCEQ ACR	View

National Industry Classification System Codes (NAICS)

Data Source	NAICS Code	Description	Primary
TX-TCEQ ACR	812320	DRYCLEANING AND LAUNDRY SERVICES (EXCEPT COIN-OPERATED).	

Facility Mailing Addresses

Affiliation Type	Delivery Point	City Name	State	Postal Code	Information System
FACILITY MAILING ADDRESS	8904 MESA DR	HOUSTON	TX	77028	RCRAINFO
MAILING ADDRESS	8904 MESA DR	HOUSTON	TX	77028	TX-TCEQ ACR
OWNER/OPERATOR	8904 MESA DR	HOUSTON	TX	77028	TX-TCEQ ACR
REGULATORY CONTACT	8904 MESA DR	HOUSTON	TX	77028	RCRAINFO

Contacts

No Contacts returned.

Query executed on: FEB-04-2025

Central Registry Query - Regulated Entity Information

Regulated Entity Information

RN Number: RN100651959

Name: PEOPLES CLEANERS

Primary Business: No primary business description on file.

Street Address: 8904 MESA DR, HOUSTON TX 77028 1601

County: HARRIS

Nearest City: No near city on file.

State: TX

Near ZIP Code: 77028




Physical Location: 8904 Mesa Dr, Houston, TX

Affiliated Customers - Current

Your Search Returned **3** Current Affiliation Records ([View Affiliation History ...](#))

The Customer Name displayed may be different than the Customer Name associated to the Additional IDs related to the customer. This name may be different due to ownership changes, legal name changes, or other administrative changes.

1-3 of 3 Records

CN Number ▲	Customer Name	Customer Role(s)	Details
CN600361554	KIM C LUU	OWNER	
CN600589485	NUGENTS CLEANERS	N/A	
CN603912684	PEOPLES CLEANERS	OWNER	

Industry Type Codes

Code	Classification	Name
812320	NAICS	Drycleaning and Laundry Services (except Coin-Operated)

Permits, Registrations, or Other Authorizations

There are a total of **4** programs and IDs for this regulated entity. Click on a column name to change the sort order.

1-4 of 4 Records

Program ▲	ID Type	ID Number	ID Status
DRY CLEANERS REGISTRATION	INTERNAL	100651959	CANCELLED
DRY CLEANERS REGISTRATION	REGISTRATION	DCR10370	ACTIVE
INDUSTRIAL AND HAZARDOUS WASTE	EPA ID	TXD982551467	INACTIVE
INDUSTRIAL AND HAZARDOUS WASTE	SOLID WASTE REGISTRATION # (SWR)	90645	INACTIVE

[Site Help](#) | [Disclaimer](#) | [Web Policies](#) | [Accessibility](#) | [Our Compact with Texans](#) | [TCEQ Homeland Security](#)

[Contact Us](#) | [Central Registry](#) | [Search Hints](#) | [Report Data Errors](#)

Statewide Links: [Texas.gov](#) | [Texas Homeland Security](#) | [TRAIL Statewide Archive](#) | [Texas Veterans Portal](#)

© 2002 - 2025 Texas Commission on Environmental Quality

Last Modified 2024-03-05 - Production v2.2.0

Dry Cleaner Remediation Program Prioritization List September 30, 2024

DCRP ID No.	Site Name	Site Address	City	County	Regulated Entity Number (RN)	Ranking Score	Priority Class	Priority Status	Corrective Action Status
DC0004	BELL DRY CLEANERS	8193 ANTOINE DR	HOUSTON	HARRIS	RN104098553	375	P2.7	POSTPONED	REMEDATION
DC0008	JACK BROWN CLEANERS 19	5114 BALCONES WOODS DR	AUSTIN	TRAVIS	RN101474476	385	P2.7	ACTIVE	REMEDATION
DC0010	MEMORIAL VILLAGE CLEANERS	949 BUNKER HILL RD	HOUSTON	HARRIS	RN100555507	330	P4	POSTPONED	REMEDATION
DC0011	CITY CLEANERS	2400 CARTWRIGHT RD	MISSOURI CITY	FORT BEND	RN104538366	430	P2	ACTIVE	REMEDATION
DC0012	FORMER PIONEER DRY CLEANERS	7140 PARKER RD	HOUSTON	HARRIS	RN104063706	515	P2	ACTIVE	REMEDATION
DC0015	FORMER OAK VILLAGE CLEANERS	10082 LONGPOINT RD	HOUSTON	HARRIS	RN104500032	430	P4	POSTPONED	ASSESSMENT
DC0019	JACK BROWN CLEANERS 89	13058 RESEARCH BLVD	AUSTIN	WILLIAMSON	RN102845302	485	P2.7	ACTIVE	REMEDATION
DC0020	THE SHOPS OF HIGHLAND PARK	1720 MCKINNEY AVE STE 1750	DALLAS	DALLAS	RN101055325	435	P2.7	ACTIVE	ASSESSMENT
DC0021	RYANS EXPRESS HB6	216 N BENDER AVE	HUMBLE	HARRIS	RN103960035	455	P2.7	POSTPONED	REMEDATION
DC0022	RYANS CLEANERS	480 UVALDE RD	HOUSTON	HARRIS	RN101485647	370	P2.5	ACTIVE	REMEDATION
DC0023	FORMER TIME CLEANERS	586 SAWDUST RD	SPRING	MONTGOMERY	RN110810603	310	P2.6	ACTIVE	REMEDATION
DC0024	BEECHNUT CENTRE 1	10828 BEECHNUT ST	HOUSTON	HARRIS	RN102085610	390	P2.7	ACTIVE	ASSESSMENT
DC0025	PRIDE CLEANERS	2204 W NOLANA AVE	MCALLEN	HIDALGO	RN100701556	360	P4	POSTPONED	REMEDATION
DC0027	WYMAN ONE HR DRY CLEANERS	3720 CALL FIELD RD	WICHITA FALLS	WICHITA	RN104618020	305	P4	POSTPONED	ASSESSMENT
DC0028	ROY CLEANERS	7555 LONG POINT RD STE A	HOUSTON	HARRIS	RN104085683	410	P2.7	POSTPONED	ASSESSMENT
DC0029	TOWN & COUNTRY CLEANERS	630 S MAIN ST STE 1	GRAPEVINE	TARRANT	RN104364856	455	P4	POSTPONED	ASSESSMENT
DC0030	VAL-U CLEANERS	415 FIEDLER NORTH PLZ	ARLINGTON	TARRANT	RN103967378	475	P2.7	POSTPONED	ASSESSMENT
DC0033	GERALD STAVELY 8	839 E LAMAR BLVD	ARLINGTON	TARRANT	RN102145992	390	P2.7	POSTPONED	REMEDATION
DC0034	POSH CLEANERS	10031 MARSH LN STE 104	DALLAS	DALLAS	RN100802891	400	P4	ACTIVE	REMEDATION
DC0036	COLLINS STREET CLEANERS	2131 N COLLINS ST STE 425	ARLINGTON	TARRANT	RN100635291	430	P4	ACTIVE	REMEDATION
DC0039	BOSS CLEANERS	4001 W GREEN OAKS BLVD SITE 111	ARLINGTON	TARRANT	RN103953550	345	P4	POSTPONED	ASSESSMENT
DC0040	CUSTOM CLEANERS	4517 GARTH RD	BAYTOWN	HARRIS	RN104062609	400	P4	POSTPONED	ASSESSMENT
DC0042	COUNTRY CLUB CLEANERS	2901 VALLEY VIEW LN STE 114	FARMERS BRANCH	DALLAS	RN102964194	405	P5	ACTIVE	MONITORING
DC0047	DRY CLEAN SUPER CENTER	2216 LONG PRAIRIE RD	FLOWER MOUND	DENTON	RN102337342	395	P4	POSTPONED	ASSESSMENT
DC0050	ALPINE CLEANERS	3128 FM 528 RD	WEBSTER	HARRIS	RN101060085	395	P2.6	ACTIVE	REMEDATION
DC0052	WOODFOREST FOOD MART	388 UVALDE RD	HOUSTON	HARRIS	RN101739621	405	P2	ACTIVE	REMEDATION
DC0055	THE CENTER AT SULPHUR SPRINGS	1402 MOCKINGBIRD LN	SULPHUR SPRINGS	HOPKINS	RN104535711	360	P2.6	POSTPONED	ASSESSMENT
DC0057	HIP TOP CLEANERS	17571 IMPERIAL VALLEY DR	HOUSTON	HARRIS	RN100712173	440	P2.6	ACTIVE	ASSESSMENT
DC0060	GOOD NEIGHBOR CLEANERS	6410 CAVALCADE ST	HOUSTON	HARRIS	RN103952255	450	P2.6	ACTIVE	REMEDATION
DC0061	PREMIUM CLEANERS	2217 MARSH LN	CARROLLTON	DALLAS	RN104090006	385	P2.6	ACTIVE	REMEDATION
DC0062	FORMER CONTINENTAL CLEANERS	3333 W CAMP WISDOM RD STE 104	DALLAS	DALLAS	RN101644896	270	P4	POSTPONED	ASSESSMENT
DC0064	STAR CLEANERS	6763 HIGHWAY 6 S STE 1800	HOUSTON	HARRIS	RN104212832	475	P4	ACTIVE	ASSESSMENT
DC0065	FORMER GLOBE CLEANERS	1111 STUDEWOOD ST	HOUSTON	HARRIS	RN104916325	430	P4	ACTIVE	ASSESSMENT
DC0070	FORMER PRESTIGE FABRICARE	8201 QUAKER AVE UNIT 154	LUBBOCK	LUBBOCK	RN102951167	410	P2.6	POSTPONED	ASSESSMENT
DC0071	BAYTOWN CLEANERS	2348 N ALEXANDER DR	BAYTOWN	HARRIS	RN103978532	405	P2.6	ACTIVE	REMEDATION
DC0077	DRY CLEAN CITY	7301 BURNET RD STE 105	AUSTIN	TRAVIS	RN101445583	460	P4	POSTPONED	REMEDATION
DC0078	PILGRIM CLEANERS 111	12442 MEMORIAL DR	HOUSTON	HARRIS	RN100659812	385	P4	POSTPONED	REMEDATION
DC0079	CRESCENT CLEANERS	2604 SUNSET BLVD	HOUSTON	HARRIS	RN100576891	355	P2.7	ACTIVE	ASSESSMENT
DC0084	FORMER CARROLLTON CLEANERS	1108 N JOSEY LN	CARROLLTON	DALLAS	RN105008726	430	P2.7	ACTIVE	ASSESSMENT
DC0085	LAROSE CLEANERS	3933 BROADWAY ST	HOUSTON	HARRIS	RN100654425	450	P2.7	POSTPONED	MONITORING
DC0087	MODEL INDUSTRIAL SERVICES	314 W ELIZABETH ST	BROWNSVILLE	CAMERON	RN101682557	290	P2.7	POSTPONED	ASSESSMENT
DC0092	COMET CLEANERS	5656 MEADOWBROOK DR	FORT WORTH	TARRANT	RN102321650	365	P2.7	ACTIVE	ASSESSMENT
DC0094	WALNUT ONE HOUR CLEANERS	2947 WALNUT HILL LN STE 103	DALLAS	DALLAS	RN100692664	435	P2.7	ACTIVE	ASSESSMENT
DC0095	FASHION TOUCH	3734 WESTHEIMER RD	HOUSTON	HARRIS	RN104097712	415	P2.7	POSTPONED	ASSESSMENT
DC0096	OUR PARK CLEANERS	1700 W PARK ROW DR STE 120	ARLINGTON	TARRANT	RN102321320	415	P2.5	ACTIVE	ASSESSMENT
DC0098	CYPRESS STATION SHOPPING CENTER	217 FM 1960 RD W	HOUSTON	HARRIS	RN102330636	430	P2.7	ACTIVE	ASSESSMENT
DC0103	DRY CLEAN SUPER CENTER	6327 N ELDRIDGE PKWY	HOUSTON	HARRIS	RN104188693	405	P4	ACTIVE	REMEDATION
DC0104	FORMER CRAIGS CLEANERS 4	3520 S SHEPHERD DR	HOUSTON	HARRIS	RN103034708	465	P2.6	ACTIVE	REMEDATION
DC0105	FASHION PARK CLEANERS	20701 KINGSLAND BLVD	KATY	HARRIS	RN103960126	350	P2.7	POSTPONED	ASSESSMENT
DC0106	1634 WESTHEIMER PROPERTY	1634 WESTHEIMER RD	HOUSTON	HARRIS	RN101052827	360	P3	ACTIVE	REMEDATION
DC0107	PLAZA DEL SOL	901 E IRVING BLVD	IRVING	DALLAS	RN101460970	325	P4	POSTPONED	ASSESSMENT

Dry Cleaner Remediation Program Prioritization List September 30, 2024

DCRP ID No.	Site Name	Site Address	City	County	Regulated Entity Number (RN)	Ranking Score	Priority Class	Priority Status	Corrective Action Status
DC0108	IMAGE CLEANERS	3407 MONTROSE BLVD STE B4	HOUSTON	HARRIS	RN100863091	410	P4	POSTPONED	REMEDATION
DC0110	MANHATTAN CLEANERS	1420 PRESTON FOREST SQ STE 262	DALLAS	DALLAS	RN100664739	320	P5	ACTIVE	MONITORING
DC0111	WHITE SHIR CLEANERS	4798 DONIPHAN DR	EL PASO	EL PASO	RN100634250	415	P2.7	POSTPONED	ASSESSMENT
DC0112	PRINCE CLEANERS	601 CROSS TIMBERS RD	FLOWER MOUND	DENTON	RN105090195	360	P3	ACTIVE	REMEDATION
DC0113	DRY CLEAN SUPER CENTER	1035 CLEAR LAKE CITY BLVD	HOUSTON	HARRIS	RN100805126	395	P2.6	ACTIVE	ASSESSMENT
DC0114	CRYSTAL CLEANER	6237 WESTHEIMER RD	HOUSTON	HARRIS	RN100889732	440	P4	POSTPONED	REMEDATION
DC0115	FORMER FLAIR CLEANERS AND LAUNDRY	7416 FAIRBANKS N HOUSTON RD	HOUSTON	HARRIS	RN102801735	565	P2	ACTIVE	REMEDATION
DC0117	FORMER BELL CLEANERS USA	14163 NORTHWEST FWY	HOUSTON	HARRIS	RN100710748	395	P2.7	POSTPONED	ASSESSMENT
DC0118	FORMER COOPERS CLEANERS	242 N LBI DR	SAN MARCOS	HAYS	RN104467055	450	P4	POSTPONED	REMEDATION
DC0119	MORNING STAR CLEANERS	16300 KUYKENDAHL RD STE 100	HOUSTON	HARRIS	RN100562669	440	P3	ACTIVE	ASSESSMENT
DC0123	TOM'S FINE CLEANERS HOUSTON	7956 WESTHEIMER RD	HOUSTON	HARRIS	RN100653013	460	P2.7	ACTIVE	ASSESSMENT
DC0124	PLUS CLEANERS	9446 HIGHWAY 6 S	HOUSTON	FORT BEND	RN101996262	410	P2.6	ACTIVE	REMEDATION
DC0125	FORMER CELEBRITY CLEANERS HOUSTON	283 LOCKHAVEN DR	HOUSTON	HARRIS	RN101312551	435	P1	ACTIVE	REMEDATION
DC0126	FORMER PILGRIMS LAUNDRY	2307 W ALABAMA ST	HOUSTON	HARRIS	RN105200455	420	P2.7	ACTIVE	REMEDATION
DC0127	ROBINSONS CLEANERS	2024 CROCKETT RD STE B	PALESTINE	ANDERSON	RN104084892	390	P3	ACTIVE	ASSESSMENT
DC0128	PILGRIM DISCOUNT 65	13015 HIRAM CLARKE RD	HOUSTON	HARRIS	RN100633916	380	P2.7	ACTIVE	ASSESSMENT
DC0129	FORMER PILGRIM CLEANERS 8	7430 LONG POINT RD	HOUSTON	HARRIS	RN102806148	450	P2.5	ACTIVE	ASSESSMENT
DC0131	B&B CLEANERS	1105 E MAIN ST	GRAND PRAIRIE	DALLAS	RN100549476	365	P4	POSTPONED	REMEDATION
DC0133	COUSINS CLEANERS	4100 W VICKERY BLVD	FORT WORTH	TARRANT	RN102172228	425	P2.7	POSTPONED	ASSESSMENT
DC0134	THE CLEANING 6	120 TROUP HWY	TYLER	SMITH	RN100572015	430	P2.7	POSTPONED	ASSESSMENT
DC0138	CORNERSTONE PLAZA SHOPPING CENTER HOUSTON	4051 FM 1960 RD W	HOUSTON	HARRIS	RN104618947	410	P2.6	POSTPONED	REMEDATION
DC0141	CLASSIC CLEANERS	1524 KINGWOOD DR	KINGWOOD	HARRIS	RN101487718	380	P2.6	POSTPONED	REMEDATION
DC0142	A CLEANERS	100 N PARK BLVD	GRAPEVINE	TARRANT	RN102618337	365	P3	ACTIVE	ASSESSMENT
DC0145	FAIRMONT CLEANERS	4850 FAIRMONT PKWY	PASADENA	HARRIS	RN104086384	305	P4	ACTIVE	REMEDATION
DC0146	FORMER GAINES CLEANERS	2450 JOE FIELD RD STE 107-108	DALLAS	DALLAS	RN104221189	300	P4	POSTPONED	ASSESSMENT
DC0150	FORMER PILGRIM CLEANERS	3005 WOODLAND HILLS DR	KINGWOOD	HARRIS	RN101949238	555	P1	ACTIVE	ASSESSMENT
DC0151	SUPER ROYAL CLEANERS	1901 GLESSNER RD	HOUSTON	HARRIS	RN103960217	310	P2.7	POSTPONED	ASSESSMENT
DC0152	COMET CLEANERS	507 W UNIVERSITY DR	DENTON	DENTON	RN104067905	320	P2.6	ACTIVE	ASSESSMENT
DC0153	FORMER MARTINS DRY CLEAN EXPRESS	155 HOWELL ST	DALLAS	DALLAS	RN104025119	350	P4	POSTPONED	ASSESSMENT
DC0154	FORMER KOUNTRY CLEANERS	108 GARRETT MORRIS PKWY	MINERAL WELLS	PALO PINTO	RN100697556	315	P2.7	ACTIVE	ASSESSMENT
DC0155	FORMER CRAIGS CLEANERS	9709 WESTHEIMER RD	HOUSTON	HARRIS	RN100573732	390	P2.7	ACTIVE	REMEDATION
DC0159	FORMER COWBOYS CLEANERS	1115 COKER ST	IRVING	DALLAS	RN100567064	375	P2	ACTIVE	ASSESSMENT
DC0162	BRITE WAY CLEANERS	3331 70TH ST	LUBBOCK	LUBBOCK	RN101469310	380	P2.5	ACTIVE	REMEDATION
DC0163	MCLENDON CLEANERS	1410 JUDSON RD	LONGVIEW	GREGG	RN100566074	480	P2	ACTIVE	ASSESSMENT
DC0168	EXPERT CLEANERS	12313 BELLAIRE BLVD	HOUSTON	HARRIS	RN100573245	355	P4	POSTPONED	ASSESSMENT
DC0169	COMET CLEANERS	3300 WESTERN CENTER BLVD STE 120	FORT WORTH	TARRANT	RN100715317	280	P2.7	ACTIVE	REMEDATION
DC0170	CROSBY CLEANER & LAUNDRY	14045 FM 2100 RD STE 140	CROSBY	HARRIS	RN104027362	405	P2.6	ACTIVE	ASSESSMENT
DC0171	DRY CLEAN USA	10359 CLUB CREEK DR	HOUSTON	HARRIS	RN100710433	375	P4	POSTPONED	REMEDATION
DC0172	WATERFORD SQUARE TODAYS CLEANERS	4202 THOUSAND OAKS DR	SAN ANTONIO	BEXAR	RN100581669	315	P2.7	ACTIVE	ASSESSMENT
DC0174	METRO CLEANERS	6119 WILCREST DR	HOUSTON	HARRIS	RN100703503	420	P2.5	ACTIVE	ASSESSMENT
DC0175	FORMER BINDER S SID ONE HOUR CLEANERS	6069 BISSONNET ST	HOUSTON	HARRIS	RN105673651	355	P2.5	POSTPONED	REMEDATION
DC0176	REGENCY CLEANERS	2110 HOLLY HALL ST	HOUSTON	HARRIS	RN100708304	270	P4	POSTPONED	ASSESSMENT
DC0178	TOWN PARK CLEANERS	6038 S GLESSNER RD	HOUSTON	HARRIS	RN100690437	365	P2.6	ACTIVE	REMEDATION
DC0182	SUNSHINE LAUNDRY & CLEANERS SAN MARCOS	214 E HUTCHISON ST	SAN MARCOS	HAYS	RN102617107	465	P2	ACTIVE	REMEDATION
DC0183	TRIANGLE CLEANERS	3803 SAM HOUSTON DR	VICTORIA	VICTORIA	RN100590173	345	P2.7	ACTIVE	ASSESSMENT
DC0185	VILLAGE CUSTOM CLEANERS	5205 DAVIS BLVD STE J	NORTH RICHLAND HILLS	TARRANT	RN103987970	350	P3	ACTIVE	ASSESSMENT
DC0186	JACKSONS DRY CLEANERS DALLAS	3411 HUDNALL ST	DALLAS	DALLAS	RN101475358	345	P4	POSTPONED	ASSESSMENT
DC0187	INWOOD EXPERT CLEANERS	8450 FONDREN RD	HOUSTON	HARRIS	RN100594985	395	P2.7	ACTIVE	ASSESSMENT
DC0188	FORMER DRY CLEANER	1608 S FRIENDSWOOD DR	FRIENDSWOOD	HARRIS	RN105762223	405	P4	POSTPONED	ASSESSMENT
DC0191	MW CLEANERS 10211	3735 WESTHEIMER RD	HOUSTON	HARRIS	RN102561479	485	P2.6	POSTPONED	ASSESSMENT
DC0192	STANLEY CLEANERS	2103 W ALABAMA ST	HOUSTON	HARRIS	RN104102272	320	P4	ACTIVE	ASSESSMENT

Dry Cleaner Remediation Program Prioritization List
September 30, 2024

DCRP ID No.	Site Name	Site Address	City	County	Regulated Entity Number (RN)	Ranking Score	Priority Class	Priority Status	Corrective Action Status
DC0195	ADCOCK'S CLEANERS	4415 N GARFIELD ST	MIDLAND	MIDLAND	RN100570324	450	P4	ACTIVE	ASSESSMENT
DC0196	NEW WAY CLEANERS	5980 RENWICK DR	HOUSTON	HARRIS	RN100649151	285	P3	POSTPONED	ASSESSMENT
DC0197	KINGWOOD SQUARE PINEWOOD CLEANERS	1444 KINGWOOD DR	KINGWOOD	HARRIS	RN100660984	355	P4	POSTPONED	ASSESSMENT
DC0199	A 1 DRY CLEANERS	6 UVALDE RD STE A	HOUSTON	HARRIS	RN100582824	465	P2	ACTIVE	REMEDATION
DC0200	ALLGOOD CLEANERS	2130 N BELT LINE RD	MESQUITE	DALLAS	RN102147030	315	P4	POSTPONED	ASSESSMENT
DC0202	EXCLUSIVE CLEANERS	2555 W HOLCOMBE BLVD	HOUSTON	HARRIS	RN103776126	345	P4	POSTPONED	ASSESSMENT
DC0204	GREGS CLEANERS	7848 HILL CROFT ST	HOUSTON	HARRIS	RN102332226	380	P4	POSTPONED	ASSESSMENT
DC0205	COWBOY CLEANERS	1120 E BERRY ST	FORT WORTH	TARRANT	RN100574748	410	P3	ACTIVE	REMEDATION
DC0206	DART CLEANERS	4324 ANDREWS HWY	MIDLAND	MIDLAND	RN103955001	535	P2	ACTIVE	ASSESSMENT
DC0207	DRY CLEAN IT	10915 SCARSDALE BLVD	HOUSTON	HARRIS	RN100913334	410	P4	POSTPONED	REMEDATION
DC0208	FORMER COMET CLEANERS KIRKWOOD	11950 WESTHEIMER RD	HOUSTON	HARRIS	RN102888922	320	P4	POSTPONED	ASSESSMENT
DC0209	BEST CLEANERS 1	95 WOODLAKE SQ	HOUSTON	HARRIS	RN100703826	415	P2.7	ACTIVE	ASSESSMENT
DC0210	FASHION FAIR DRY CLEANERS	5137 FM 1960 RD W	HOUSTON	HARRIS	RN103970695	415	P2.7	POSTPONED	REMEDATION
DC0212	MASTER CLEANERS 2	3420 82ND ST	LUBBOCK	LUBBOCK	RN100596384	410	P2.6	POSTPONED	REMEDATION
DC0213	GOOD NEIGHBOR CLEANERS	2400 BOLSOVER ST	HOUSTON	HARRIS	RN100680214	365	P4	POSTPONED	ASSESSMENT
DC0214	CRAFTSMAN CLEANERS	303 SPRING CREEK VLG	DALLAS	DALLAS	RN100759703	305	P2.6	ACTIVE	ASSESSMENT
DC0217	PILGRIM CLEANERS 71	4798 BEECHNUT ST	HOUSTON	HARRIS	RN103954418	295	P2.6	ACTIVE	ASSESSMENT
DC0218	MINKS DRY CLEAN USA	10938 GRANT RD	HOUSTON	HARRIS	RN106076052	300	P2.7	POSTPONED	ASSESSMENT
DC0219	REIDS CLEANERS 3	3616 FAR WEST BLVD STE 102	AUSTIN	TRAVIS	RN100587609	380	P2.6	POSTPONED	ASSESSMENT
DC0220	SHARPSTOWN CLEANERS	7616 CLAREWOOD DR	HOUSTON	HARRIS	RN100563332	480	P2.7	POSTPONED	ASSESSMENT
DC0221	WJ INVESTORS PROPERTY	5237 DAVIS BLVD	HOUSTON	TARRANT	RN100241157	280	P4	POSTPONED	ASSESSMENT
DC0223	COMET CLEANERS	12817 PRESTON RD STE 121	DALLAS	DALLAS	RN103121323	330	P3	ACTIVE	REMEDATION
DC0224	VILLA MARIA CLEANERS	710 E VILLA MARIA RD	BRYAN	BRAZOS	RN100571595	340	P2.7	ACTIVE	ASSESSMENT
DC0229	VILLAGE CLEANERS	14046 FM 529 RD	HOUSTON	HARRIS	RN104028626	405	P3	ACTIVE	ASSESSMENT
DC0230	HOLY CLEANERS	420 GRAPEVINE HWY STE 114	HURST	TARRANT	RN104027404	345	P2.6	ACTIVE	ASSESSMENT
DC0231	POLO DRY CLEANING & LAUNDRY	18900 DALLAS PKWY STE 100	DALLAS	COLLIN	RN103951026	355	P3	POSTPONED	ASSESSMENT
DC0233	MIRACLE MILE CLEANERS	1415 LITTLE YORK RD	HOUSTON	HARRIS	RN106388150	430	P2.6	POSTPONED	REMEDATION
DC0235	A-1 DRY CLEANERS	7731 WESTHEIMER RD	HOUSTON	HARRIS	RN103975132	410	P3	ACTIVE	ASSESSMENT
DC0236	US CLEANERS	1942 W GRAY ST	HOUSTON	HARRIS	RN100646116	440	P2.7	ACTIVE	ASSESSMENT
DC0237	GOT SPORTS CLEANERS AND ALTERATIONS	2683 WILCREST DR	HOUSTON	HARRIS	RN100690783	375	P2.7	ACTIVE	ASSESSMENT
DC0238	99 CENTS CLEANERS	8122 FM 1960 RD E	HUMBLE	HARRIS	RN103958765	400	P2.7	POSTPONED	ASSESSMENT
DC0240	ESPRIT CLEANERS	3256 WESTHEIMER RD	HOUSTON	HARRIS	RN100607837	290	P2.6	ACTIVE	REMEDATION
DC0241	FORMER SELECT CLEANERS	1060 N MAIN ST STE 105	EULESS	TARRANT	RN106590086	305	P2.7	POSTPONED	ASSESSMENT
DC0242	5 STARS CLEANERS	5713 FONDREN RD	HOUSTON	HARRIS	RN100559566	270	P2.7	POSTPONED	ASSESSMENT
DC0243	DE BEST CLEANERS	12651 BISSONNET ST	HOUSTON	HARRIS	RN100883446	255	P2	POSTPONED	REMEDATION
DC0244	BROADWAY CREEK SHOPPING CENTER	6501 DUCK CREEK DR	GARLAND	DALLAS	RN101053684	350	P4	POSTPONED	MONITORING
DC0246	TOWN & COUNTRY CLEANERS	1715 11TH ST	HUNTSVILLE	WALKER	RN100709500	360	P2.7	POSTPONED	ASSESSMENT
DC0247	BLACKMON CLEANERS	1918 BAIRD FARM RD	ARLINGTON	TARRANT	RN100700202	340	P3	ACTIVE	ASSESSMENT
DC0248	FORMER MINKS DRY CLEANERS	5141 ANTOINE DR	HOUSTON	HARRIS	RN102522737	450	P2.7	ACTIVE	ASSESSMENT
DC0249	REINO CLEANERS	1810 BAIRD FARM RD	ARLINGTON	TARRANT	RN100550268	375	P4	POSTPONED	ASSESSMENT
DC0250	KB MASTER CLEANERS	15210 SPRING CYPRESS RD	CYPRESS	HARRIS	RN104995139	360	P2.7	ACTIVE	ASSESSMENT
DC0251	CLOVER CLEANERS & LAUNDRY	4100 BELLMead DR	BELLMead	MCLENNAN	RN100548080	410	P3	ACTIVE	ASSESSMENT
DC0254	FORMER CLEANERS	21949 KATY FWY	KATY	HARRIS	RN107606741	380	P2.7	ACTIVE	ASSESSMENT
DC0256	PREMIER DRY CLEAN EXPRESS	601 W PARKER RD STE 112	PLANO	COLLIN	RN104146253	270	P2.6	ACTIVE	REMEDATION
DC0258	FORMER ONE HOUR MARTINIZING	4510 FM 1960 RD W	HOUSTON	HARRIS	RN107861205	365	P3	ACTIVE	ASSESSMENT
DC0261	ENTERPRISE CLEANERS	2201 W MAIN ST	LEAGUE CITY	GALVESTON	RN101055317	430	P2.6	POSTPONED	REMEDATION
DC0262	BAYVIEW CLEANERS	3302 HIGHWAY 6	SUGAR LAND	FORT BEND	RN102158649	380	P2.7	POSTPONED	ASSESSMENT
DC0263	VERLANDER CLEANERS	5108 SPRUCE ST	BELL AIRE	HARRIS	RN100695360	390	P4	ACTIVE	ASSESSMENT
DC0264	DRIVE THRU CLEANERS	9401 GLENFIELD CT	HOUSTON	HARRIS	RN100907922	310	P3	ACTIVE	ASSESSMENT
DC0265	L-25 CLEANERS	12379 BISSONNET ST	HOUSTON	HARRIS	RN100547777	485	P2.5	POSTPONED	ASSESSMENT
DC0266	ACE CLEANERS	5026 E LANCASTER AVE	FORT WORTH	TARRANT	RN100559277	360	P2.7	ACTIVE	REMEDATION

Dry Cleaner Remediation Program Prioritization List
September 30, 2024

DCRP ID No.	Site Name	Site Address	City	County	Regulated Entity Number (RN)	Ranking Score	Priority Class	Priority Status	Corrective Action Status
DC0267	COMO CLEANERS	16601 ADDISON RD STE 101	ADDISON	DALLAS	RN100706928	515	P4	ACTIVE	REMEDIATION
DC0268	CHAMP CLEANERS	6428 FM 1960 RD W	HOUSTON	HARRIS	RN103966735	445	P4	POSTPONED	ASSESSMENT
DC0269	MACKLIN CLEANERS	2802 N HENDERSON AVE	DALLAS	DALLAS	RN100968122	385	P3	ACTIVE	ASSESSMENT
DC0273	FORMER A-1 DRY CLEANERS	6603 S BRAESWOOD BLVD	HOUSTON	HARRIS	RN100708106	365	P2.7	ACTIVE	ASSESSMENT
DC0274	RYANS DRY CLEANERS	3937 SPENCER HWY	PASADENA	HARRIS	RN101046977	420	P2	ACTIVE	ASSESSMENT
DC0275	FORMER APPAREL CLEANERS	2488 MEADOWGLEN DR STE 201	LEWISVILLE	DENTON	RN102331428	335	P4	POSTPONED	ASSESSMENT
DC0276	ALAMO CLEANERS	6707 WILCREST DR	HOUSTON	HARRIS	RN104508957	195	P2.7	ACTIVE	ASSESSMENT
DC0277	L-79 CLEANERS	505 UNIVERSITY DR E STE 109	COLLEGE STATION	BRAZOS	RN105061378	215	P4	POSTPONED	ASSESSMENT
DC0278	LIBERTY CLEANERS	2333 N MAIN ST	LIBERTY	LIBERTY	RN104103023	375	P2.6	ACTIVE	REMEDIATION
DC0279	A-1 CLEANERS	12754 MEMORIAL DR	HOUSTON	HARRIS	RN100659127	450	P2.7	ACTIVE	ASSESSMENT
DC0281	BEST 1 HR CLEANERS	2717 N ELM ST	DENTON	DENTON	RN104743893	345	P2.7	ACTIVE	ASSESSMENT
DC0282	CENTRAL CLEANERS	25119 GROGANS MILL RD STE C	THE WOODLANDS	MONTGOMERY	RN104084777	330	P4	POSTPONED	REMEDIATION
DC0283	BOSS CLEANERS	7342 ANTOINE DR	HOUSTON	HARRIS	RN100697820	345	P4	ACTIVE	ASSESSMENT
DC0285	ROYAL CLEANERS	8250 ABRAMS RD	DALLAS	DALLAS	RN100637305	345	P4	ACTIVE	ASSESSMENT
DC0286	CRABB RIVER CLEANERS	738 CRABB RIVER RD	RICHMOND	FORT BEND	RN100679141	440	P1	ACTIVE	ASSESSMENT
DC0287	FORMER IMPERIAL LAUNDRY & CLEANERS	3401 HARRISBURG BLVD	HOUSTON	HARRIS	RN100591544	400	P4	POSTPONED	ASSESSMENT
DC0288	DRY CLEAN CITY	1905 TEXOMA PKWY	SHERMAN	GRAYSON	RN103952909	305	P4	ACTIVE	ASSESSMENT
DC0290	FORMER MERCURY CLEANERS	1044 W CAMP WISDOM RD	DALLAS	DALLAS	RN105616965	315	P2.7	ACTIVE	ASSESSMENT
DC0291	AFTON OAKS FINE CLEANERS	4701 RICHMOND AVE	HOUSTON	HARRIS	RN102605417	425	P2.5	ACTIVE	ASSESSMENT
DC0292	MONARCH LAUNDRY & CLEANERS	2828 W LANCASTER AVE	FORT WORTH	TARRANT	RN109651430	315	P4	ACTIVE	ASSESSMENT
DC0293	DRY CLEAN SUPER CENTER OF HAMPTON ROAD	8547 S HAMPTON RD	DALLAS	DALLAS	RN104258330	355	P2.7	POSTPONED	ASSESSMENT
DC0294	ONE HOUR MARTINIZING	101 S COIT RD STE 8	RICHARDSON	DALLAS	RN102339223	380	P4	POSTPONED	ASSESSMENT
DC0295	LOT 59 CLEANERS	103 HOLLEMAN DR E	COLLEGE STATION	BRAZOS	RN103135943	415	P4	POSTPONED	ASSESSMENT
DC0296	CARDINAL CLEANERS	2302 BISSONNET ST	HOUSTON	HARRIS	RN100729516	390	P3	ACTIVE	ASSESSMENT
DC0297	FORMER ONE HOUR MARTINIZING	2028 E T C JESTER BLVD	HOUSTON	HARRIS	RN104230669	345	P2	ACTIVE	ASSESSMENT
DC0298	FORMER FISHBURN DRY CLEANERS	3325 FAIRFIELD AVE	FORT WORTH	TARRANT	RN103771116	300	P3	ACTIVE	ASSESSMENT
DC0299	PRISM CLEANERS	2631 REVERE ST	HOUSTON	HARRIS	RN100566892	375	P4	POSTPONED	ASSESSMENT
DC0300	LYDIAS CLEANERS	9479 HIGHWAY 377 S	BENBROOK	TARRANT	RN100700681	385	P2	ACTIVE	ASSESSMENT
DC0301	FORMER MW CLEANERS	18511 KUYKENDAHLE RD	SPRING	HARRIS	RN100699958	310	P4	POSTPONED	ASSESSMENT
DC0302	ONE HOUR MARTINIZING 5	2329 W SHADY GROVE RD	IRVING	DALLAS	RN103770640	390	P4	POSTPONED	ASSESSMENT
DC0304	FORMER STADIUM CLEANERS	3220 AVENUE A	BEAUMONT	JEFFERSON	RN101990323	300	P2.5	ACTIVE	ASSESSMENT
DC0305	FORMER ONE HOUR MARTINIZING 12	2030 W GRAUWYLER RD	IRVING	DALLAS	RN104059373	365	P4	ACTIVE	ASSESSMENT
DC0306	FORMER DOVE CLEANERS	7804 HARWOOD RD	NORTH RICHLAND HILLS	TARRANT	RN10375474	360	P4	POSTPONED	ASSESSMENT
DC0307	MOORE CLEANERS & LAUNDRY	424 S HIGHWAY 377	PILOT POINT	DENTON	RN104062245	385	P2.7	ACTIVE	ASSESSMENT
DC0308	FORMER DRY CLEANER LEASE SPACE	4812 BRYAN ST	DALLAS	DALLAS	RN10302585	310	P2.7	ACTIVE	ASSESSMENT
DC0309	FORMER BELLNOIT MARTINIZING	13238 BELLAIRE BLVD	HOUSTON	HARRIS	RN100591460	300	P2.7	POSTPONED	ASSESSMENT
DC0310	FORMER RHONDAS CLEANRITE CLEANERS	2714 SW 34TH AVE	AMARILLO	RANDALL	RN100598143	400	P3	ACTIVE	ASSESSMENT
DC0312	FORMER TOWN AND COUNTRY CLEANERS	5004 DAVIS BLVD	NORTH RICHLAND HILLS	TARRANT	RN10392271	360	P4	POSTPONED	ASSESSMENT
DC0314	DRY CLEAN SUPER CENTER	3901 W PARKER RD STE 810	PLANO	COLLIN	RN104098934	255	P2.6	ACTIVE	ASSESSMENT
DC0315	PRO CLEANERS	14623 MEMORIAL DR	HOUSTON	HARRIS	RN100601491	310	P2.6	ACTIVE	ASSESSMENT
DC0316	QUALITY CLEANERS	5117 BROADWAY ST	GALVESTON	GALVESTON	RN100698125	360	P2.7	ACTIVE	ASSESSMENT
DC0319	FORMER COMET CLEANERS	2017 8TH AVE	FORT WORTH	TARRANT	RN102321247	230	P2.7	ACTIVE	ASSESSMENT
DC0320	FORMER DRY CLEANER	6115 KIRBY DR	HOUSTON	HARRIS	RN10525797	265	P4	ACTIVE	ASSESSMENT
DC0321	FORMER DRY CLEANER	4109 MCKINNEY ST	HOUSTON	HARRIS	RN10510724	355	P4	ACTIVE	ASSESSMENT
DC0322	SPOTLESS CLEANERS	10815 BECHNUT ST 163	HOUSTON	HARRIS	RN100647171	345	P2.7	POSTPONED	ASSESSMENT
DC0323	BOSS CLEANERS	5817 W INTERSTATE 20 STE 410	ARLINGTON	TARRANT	RN103951778	300	P2.7	POSTPONED	ASSESSMENT
DC0324	DEERFIELD CLEANERS	105 W SAN AUGUSTINE ST	DEER PARK	HARRIS	RN103966263	340	P2.7	POSTPONED	ASSESSMENT
DC0327	FORMER PASADENA CLEANERS	301 JACKSON AVE	PASADENA	HARRIS	RN100601129	335	P4	POSTPONED	ASSESSMENT
DC0328	FAMMY'S CLEANERS	7327 BURNET RD	PASADENA	HARRIS	RN100601129	335	P4	POSTPONED	ASSESSMENT
DC0331	WORTHINGTON LAUNDRY & CLEANERS	519 E JOSEPHINE ST	AUSTIN	TRAVIS	RN104029251	390	P4	ACTIVE	ASSESSMENT
DC0332	POLO CLEANERS	6210 WESTHEIMER RD	HOUSTON	BEAR	RN100545557	370	P2.7	ACTIVE	ASSESSMENT
DC0332			HOUSTON	HARRIS	RN100572197	375	P4	ACTIVE	ASSESSMENT

Dry Cleaner Remediation Program Prioritization List
September 30, 2024

DCRP ID No.	Site Name	Site Address	City	County	Regulated Entity Number (RN)	Ranking Score	Priority Class	Priority Status	Corrective Action Status
DC0333	FORMER COMET CLEANERS	4414 GUS THOMASSON RD	MESQUITE	DALLAS	RN101052413	250	P4	POSTPONED	ASSESSMENT
DC0334	AGAPE CLEANERS	5926 CURZON AVE	FORT WORTH	TARRANT	RN100607811	205	P4	ACTIVE	ASSESSMENT
DC0335	SHINE CLEANERS	510 S EL DORADO PKWY STE 101	GRAND PRAIRIE	DALLAS	RN104085376	270	P2.7	POSTPONED	ASSESSMENT
DC0336	FORMER RYANS EXPRESS CLEANERS	531 E EL DORADO BLVD	WEBSTER	HARRIS	RN101868297	350	P2.6	POSTPONED	ASSESSMENT
DC0338	DRY CLEAN SUPER CENTER	1116 EAST HWY 377	GRANBURY	HOOD	RN104096185	375	P4	ACTIVE	ASSESSMENT
DC0339	EXPERT CLEANERS	5843 W AIRPORT BLVD	HOUSTON	HARRIS	RN103953139	345	P4	ACTIVE	ASSESSMENT
DC0342	PILGRIMS CLEANERS	14554 BROOK HOLLOW BLVD	SAN ANTONIO	BEXAR	RN100696277	150	P4	ACTIVE	ASSESSMENT
DC0345	COMET 1 HR CLEANERS	5315 GREENVILLE AVE	DALLAS	DALLAS	RN100714591	365	P4	ACTIVE	ASSESSMENT
DC0346	BAY AREA CLEANERS	401 W BAY AREA BLVD	WEBSTER	HARRIS	RN100919513	350	P4	ACTIVE	ASSESSMENT
DC0347	FORMER RED CARPET WASHATERIA	105 LITTLE YORK RD	HOUSTON	HARRIS	RN11156360	380	P3	ACTIVE	ASSESSMENT
DC0349	FORMER RYANS EXPRESS DRY CLEANERS	16615 SEA LARK RD	HOUSTON	HARRIS	RN102955226	360	P2.6	ACTIVE	ASSESSMENT
DC0351	FORMER DRY CLEAN SUPER CENTER	17526 KUYKENDAHIL RD	SPRING	HARRIS	RN103962379	205	P2.6	ACTIVE	ASSESSMENT
DC0352	LAKE SIDE CLEANERS	4210 DAL ROCK RD	ROWLETT	ROCKWALL	RN103963096	345	P2.6	ACTIVE	ASSESSMENT
DC0353	DRY CLEAN SUPER CENTER	1301 FRY RD	KATY	HARRIS	RN101329464	325	P3	ACTIVE	ASSESSMENT
DC0354	S & H CLEANERS	17904 W LITTLE YORK RD STE H	HOUSTON	HARRIS	RN111384038	400	P2.5	ACTIVE	ASSESSMENT
DC0355	FORMER PILGRIMS DRY CLEANER	9936 WESTVIEW DR	HOUSTON	HARRIS	RN111378246	320	P3	ACTIVE	ASSESSMENT
DC0356	SIGNATURE DRY CLEANERS	3060 FRY RD	KATY	HARRIS	RN104191879	385	P3	ACTIVE	ASSESSMENT
DC0357	HEIGHTS CLEANERS	3319 ELLA BLVD	HOUSTON	HARRIS	RN1023116486	405	P3	ACTIVE	ASSESSMENT
DC0358	A-1 DRY CLEANERS	4564 BISSONNET ST	BELLAIRE	HARRIS	RN104967138	290	P4	POSTPONED	ASSESSMENT
DC0359	FORMER MULBERRY S GARMENT CARE	205 N DENTON TAP RD SITE 100	COPPELL	DALLAS	RN103961074	305	P3	ACTIVE	ASSESSMENT
DC0360	RYANS EXPRESS DRY CLEANERS	907 EDGEBROOK DR	HOUSTON	HARRIS	RN103953394	395	P3	ACTIVE	ASSESSMENT
DC0361	FORMER HULEN BEND CLEANERS	6080 S HULEN ST STE 740	FORT WORTH	TARRANT	RN100957703	320	P5	ACTIVE	ASSESSMENT
DC0362	TWIN OAKS CLEANERS	3917 SAN FELIPE ST	HOUSTON	HARRIS	RN102295631	330	P3	POSTPONED	ASSESSMENT
DC0364	ECO CLEANERS	4330 LOVERS LN	DALLAS	DALLAS	RN104104377	270	P5	ACTIVE	ASSESSMENT
DC0365	AMERICAN LAUNDERLAND CLEANERS	11310 HOMESTEAD RD	HOUSTON	HARRIS	RN100623024	435	P3	ACTIVE	ASSESSMENT
DC0366	CIRCLE R DRY CLEANER	2501 E HUBBARD ST	MINERAL WELLS	PALO PINTO	RN100701655	265	P3	POSTPONED	ASSESSMENT
DC0367	ROMERO'S COMET CLEANERS	5133 WESLEY ST	GREENVILLE	HUNT	RN100710870	200	P5	ACTIVE	ASSESSMENT
DC0368	FORMER DAPPER DAN CLEANERS	985 E NASA PKWY	WEBSTER	HARRIS	RN111612339	360	P3	ACTIVE	ASSESSMENT
DC0370	DRY CLEAN WORLD	204 S ASH DR	ALLEN	COLLIN	RN104860093	345	P2.6	ACTIVE	ASSESSMENT
DC0371	REGAL DRY CLEANERS	301 E PIONEER PKWY SITE A	GRAND PRAIRIE	DALLAS	RN100620574	355	P3	ACTIVE	ASSESSMENT
DC0372	OMNI HOUSTON WESTSIDE	13210 KATY FWY	HOUSTON	HARRIS	RN102349011	320	P3	ACTIVE	ASSESSMENT
DC0374	FORTY MINUTE CLEANERS	1644 MARTIN LUTHER KING JR BLVD	DALLAS	DALLAS	RN111670915	505	P2.6	ACTIVE	ASSESSMENT
DC0375	OAKS CLEANERS	2880 WESTHEIMER RD	HOUSTON	HARRIS	RN106196736	480	P2.5	ACTIVE	ASSESSMENT
DC0376	M & B ONE HOUR MARTINIZING	1421 GESSNER RD	HOUSTON	HARRIS	RN100565811	355	P3	ACTIVE	ASSESSMENT
DC0377	WESTBANK CASIS	2727 EXPOSITION BLVD	AUSTIN	TRAVIS	RN103970992	430	P3	ACTIVE	ASSESSMENT
DC0378	DRY CLEAN SUPER CENTER	2500 W PIONEER PKWY	DWG	TARRANT	RN104028543	315	P3	ACTIVE	ASSESSMENT
DC0379	GRAND DRY CLEAN & LAUNDRY	410 N VALLEY PKWY SITE 100	LEWISVILLE	DENTON	RN104096946	280	P3	ACTIVE	ASSESSMENT
DC0380	COMET CLEANERS	321 S CEDAR RIDGE DR	DUNCANVILLE	DALLAS	RN100714922	245	P3	ACTIVE	ASSESSMENT
DC0381	FORMER JACKSONS CLEANER	4825 LEMMON AVE	DALLAS	DALLAS	RN11825626	335	P3	ACTIVE	ASSESSMENT
DC0383	DIAMOND CLEANERS	4442 S HAMPTON RD	DALLAS	DALLAS	RN100572429	295	P3	ACTIVE	ASSESSMENT
DC0384	STAN CLEANERS	3808 N SHEPHERD DR	HOUSTON	HARRIS	RN103996575	380	P3	ACTIVE	ASSESSMENT
This table shows the September 30, 2024 DCRP Priority List									
End of table									

Dry Cleaner Remediation Program Closed Sites September 1, 2024

DCRP ID No.	Site Name	Site Address	City	County	Regulated Entity Number (RN)	Corrective Action Status
DC0002	Cooks Cleaners	1100 Third Street	Rosenberg	Fort Bend	104171327	TRRP Remedy Standard A - Residential
DC0003	Sparky's Cleaners	905 Center St	Deer Park	Harris	102866027	TRRP Remedy Standard A - Residential
DC0005	San Antonio 5-Star DC	2414 Babcock Rd	San Antonio	Bexar	102951209	TRRP Remedy Standard A - Residential
DC0006	Hr-Tech Cleaners	6805 Main St	The Colony	Denton	104017926	TRRP Remedy Standard A - Residential
DC0007	Comet Cleaners	4300 Matlock	Arlington	Tarrant	102212578	TRRP Remedy Standard A - Residential
DC0013	Comet One Hour	2107 D Pioneer Parkway	Arlington	Tarrant	104532575	TRRP Remedy Standard A - Residential
DC0014	Quality Cleaners	18110 Midway Road, Ste 112	Dallas	Collin	102753597	TRRP Remedy Standard A - Residential
DC0016	Summit Northgate	2204A FM 1960, Rd #A	Houston	Harris	101474922	TRRP Remedy Standard A - Residential
DC0017	Westgate Shopping Center- Former KC Cleaners	254 South Pioneer Dr	Abilene	Taylor	101460889	TRRP Remedy Standard A - Residential
DC0018	MW Cleaners 10212	5795 Woodway Dr	Houston	Harris	102319886	TRRP Remedy Standard A - Residential
DC0026	Brothers II, Lake Worth	3939 Boat Club Road	Lake Worth	Tarrant	100687896	TRRP Remedy Standard B
DC0031	Jefferson Cleaners	1901 Jefferson Drive	Port Arthur	Jefferson	103958732	TRRP Remedy Standard A - Residential
DC0032	Village Custom Cleaners	4409 Colleyville Blvd	Colleyville	Tarrant	104009386	TRRP Remedy Standard A - Residential
DC0037	Beltline Venture Shopping Center	2717 East Belt Line Rd	Carrollton	Dallas	101056257	TRRP Remedy Standard A - Residential
DC0038	Briarcrest Cleaners	2501 Texas Ave	College Station	Brazos	101056950	TRRP Remedy Standard A - Residential
DC0041	ZIP Cleaners	61 North Gilmer St	Killeen	Bell	103957460	TRRP Remedy Standard A - Residential
DC0043	Eastgate One Hour Martinizing	4525 Saturn Rd	Garland	Dallas	102926250	TRRP Remedy Standard A - Residential
DC0045	Town & Country - Highland Center	9625 Plano Rd	Dallas	Dallas	103984571	TRRP Remedy Standard A - Residential
DC0046	Lone Star Cleaners	14999 Preston Road, Ste 112	Dallas	Dallas	101467884	TRRP Remedy Standard A - Residential
DC0048	Barkers Comet Cleaners	676 SW Wilshire Blvd	Burleson	Johnson	101467082	TRRP Remedy Standard A - Residential
DC0049	Dixon Cleaners	6300 Samuel Blvd	Dallas	Dallas	103970786	TRRP Remedy Standard A - Residential
DC0051	Classic Cleaners	5555 Preston Oaks	Dallas	Dallas	104802533	TRRP Remedy Standard A - Residential
DC0053	Bell Cleaners - Midway Road	9215 Midway Rd	Dallas	Dallas	102164357	TRRP Remedy Standard A - Residential
DC0054	A-1 Dry Cleaners	4200 South Alameda	Corpus Christi	Nueces	102360476	TRRP Remedy Standard A - Residential
DC0056	Adrian's Cleaners	5800 Camp Bowie Blvd	Fort Worth	Tarrant	100556371	TRRP Remedy Standard A - Residential
DC0058	Cypress Creek Cleaners	12275 Grant Rd	Cypress	Harris	103964896	TRRP Remedy Standard A - Residential
DC0059	Village Creek Shopping Center	6150 Independence Parkway	Plano	Collin	100652643	TRRP Remedy Standard A - Residential
DC0063	Blue Ribbon Cleaners and Laundry	102 N Cedar Ridge Dr	Carrollton	Dallas	100802305	TRRP Remedy Standard A - Residential
DC0066	Former Decent Cleaners	13050 Coit Rd	Dallas	Dallas	102950938	TRRP Remedy Standard A - Residential
DC0067	Former Cottage Cleaners	2636 Frankford Road	Dallas	Denton	104009402	TRRP Remedy Standard A - Residential
DC0068	Comet Cleaners - Mid Cities	6723 Mid Cities Blvd	North Richland Hills	Tarrant	102213956	TRRP Remedy Standard A - Residential
DC0069	Centennial Plaza	614 Elizabeth St	Corpus Christi	Nueces	104954581	TRRP Remedy Standard A - Residential
DC0072	USA Cleaners	7808 Spring Valley Rd	Dallas	Dallas	102862687	TRRP Remedy Standard A - Residential
DC0073	Former AB Cleaners	3695 Highway 6 South	Sugarland	Fort Bend	100605005	TRRP Remedy Standard A - Residential
DC0074	Former Nesbit Cleaners	15818 Champion Forest Dr	Spring	Harris	100697895	TRRP Remedy Standard A - Residential
DC0075	Former XL Cleaners	900 Polk St, Suite 136	DeSoto	Dallas	104981352	TRRP Remedy Standard A - Residential
DC0080	Former Glo Cleaners	2815 Live Oak St	Dallas	Dallas	100931419	TRRP Remedy Standard A - Residential
DC0081	Bd Air Cleaners	4603 Garth Rd	Baytown	Harris	104095971	TRRP Remedy Standard A - Residential
DC0082	A Cleaners Laundry	1231 E. Pleasant Run Rd	DeSoto	Dallas	104154141	TRRP Remedy Standard A - Residential
DC0086	Joyce Cleaners	2503 Valley View Lane	Farmers Branch	Dallas	100780246	TRRP Remedy Standard A - Residential
DC0088	Jack Brown Cleaners #5	3415 Northland Drive	Austin	Travis	103974564	TRRP Remedy Standard A - Residential
DC0089	Quail Valley Dry Cleaners	1300 Turtle Creek Dr	Missouri City	Fort Bend	100614197	TRRP Remedy Standard A - Residential
DC0090	Bestway Cleaners	612 W. University Dr	Denton	Denton	104329040	TRRP Remedy Standard A - Residential
DC0093	Deluxe Cleaners	13817 Cypress N Houston Rd	Cypress	Harris	100560887	TRRP Remedy Standard A - Residential
DC0097	Former American Cleaners	309-311 West 5th St	Austin	Travis	100698174	TRRP Remedy Standard A - Residential
DC0099	Quality Dry Cleaners	4610 Western Center Blvd	Haltom	Tarrant	102150471	TRRP Remedy Standard A - Residential
DC0100	Fast Quality Cleaners	1544 South Buckner Blvd	Dallas	Dallas	100685155	TRRP Remedy Standard A - Residential
DC0101	Summerside Cleaners	17475 Preston Rd	Dallas	Collin	100587542	TRRP Remedy Standard A - Residential
DC0102	North Junction Plaza	156 FM 1960 Rd	Houston	Harris	101151215	TRRP Remedy Standard A - Residential
DC0109	Historical Dry Cleaners	712 Elizabeth St	Corpus Christi	Nueces	105137689	TRRP Remedy Standard A - Residential
DC0116	Southwest Clean & Laundry	9706 Buffalo Speedway	Houston	Harris	105213474	TRRP Remedy Standard A - Residential
DC0120	Fmr USA Cleaners - Plano	2912 Legacy Dr	Plano	Collin	101469260	TRRP Remedy Standard A - Residential
DC0121	Ovilla Road Cleaners	132 East Ovilla Rd	Red Oak	Ellis	104094610	TRRP Remedy Standard A - Residential
DC0122	Fishburns Cleaners	6029-6041 Forest Lane	Dallas	Dallas	100566322	TRRP Remedy Standard A - Residential
DC0130	Fmr Dynasty Cleaners	101 N Garland	Garland	Dallas	103958138	TRRP Remedy Standard A - Residential
DC0135	Former Dira XX Cleaners	13505 Montfort Place, Ste 103	Dallas	Dallas	103970232	TRRP Remedy Standard A - Residential
DC0136	North Saint Mary's Site	2801 N. St. Mary's	San Antonio	Bexar	105362784	TRRP Remedy Standard A - Residential
DC0137	Kemp Cleaners	6009 Kemp Rd	Corpus Christi	Nueces	100582949	TRRP Remedy Standard A - Residential
DC0139	Sterling Cleaners	8312 Broadway	Houston	Harris	100570464	TRRP Remedy Standard A - Residential
DC0140	Hallmark Cleaners - Bryan	800 East Villa Maria Rd	Bryan	Brazos	100609874	TRRP Remedy Standard A - Residential
DC0144	Traders Square Shopping Ctr.	301 E Hwy 243	Canton	Van Zandt	101053841	TRRP Remedy Standard A - Residential
DC0147	Westheimer Plaza - Fmr S1,49 Deluxe Cleaners	16205 Westheimer	Houston	Harris	104369764	TRRP Remedy Standard A - Residential
DC0148	Former Westbury Cleaning Center	5953 West Bellfort St	Houston	Harris	100603844	TRRP Remedy Standard A - Residential
DC0149	Five Star Cleaners #8	2387 Northwest Military Highway	San Antonio	Bexar	102950995	TRRP Remedy Standard A - Residential
DC0156	Cuff and Collar Cleaners	1405 Jupiter Rd	Plano	Collin	103957015	TRRP Remedy Standard A - Residential

Dry Cleaner Remediation Program Closed Sites September 1, 2024

DCRP ID No.	Site Name	Site Address	City	County	Regulated Entity Number (RN)	Corrective Action Status
DC0157	King Cleaners	2855 West Lake Houston Blvd	Kingwood	Harris	104089024	TRRP Remedy Standard A - Residential
DC0158	USA Cleaner	5833 W Gulf Bank Rd	Houston	Harris	100708032	TRRP Remedy Standard A - Residential
DC0160	Holiday Cleaning & Laundry	5712 Lovers Lane	Dallas	Dallas	105419345	TRRP Remedy Standard A - Residential
DC0161	Former Tower Cleaners	263 W. Bedford Eulless Rd	Tarrant	Tarrant	104305974	TRRP Remedy Standard A - Residential
DC0164	Galaxy Cleaners	1403 N Belt Line Rd	Irving	Dallas	104136858	TRRP Remedy Standard A - Residential
DC0165	Park Avenue Cleaners	2910 Ridge Rd	Rockwall	Rockwall	100697416	TRRP Remedy Standard A - Residential
DC0166	Comet Cleaners	5833 Weber Rd	Corpus Christi	Nueces	103967014	TRRP Remedy Standard A - Residential
DC0167	Former Premier Cleaners	1403 N Loop 336 W	Conroe	Montgomery	101043255	TRRP Remedy Standard A - Residential
DC0173	LaBelle Cleaners	5638 Treaschwig Road	Spring	Harris	100966396	TRRP Remedy Standard A - Residential
DC0177	Sunny Cleaners	13196 Veterans Memorial Dr	Houston	Harris	100688852	TRRP Remedy Standard A - Residential
DC0179	The JB Cleaners	2865 South Richcy St	Houston	Harris	104028014	TRRP Remedy Standard A - Residential
DC0181	Park Avenue Cleaners #2	5206 Rufe Snow Drive	Richland Hills	Tarrant	100610195	TRRP Remedy Standard A - Residential
DC0189	Town and Country Cleaners - Plano	2070 W. Spring Creek Pkwy, Ste 346	Plano	Collin	100713973	TRRP Remedy Standard A - Residential
DC0190	Dry Clean Plus	108 W. Edgewood Drive, Ste G	Friendswood	Galveston	103961710	TRRP Remedy Standard A - Residential
DC0193	Fmr. Dry Cleaner	708 W. Spring Valley Road	Richardson	Dallas	105782585	TRRP Remedy Standard A - Residential
DC0194	Bell Cleaners Westheimer	9310 Westheimer Road	Houston	Harris	103951950	TRRP Remedy Standard A - Residential
DC0201	Town Cleaners	1957 E Beltline Rd Ste A	Carrollton	Dallas	102580578	TRRP Remedy Standard A - Residential
DC0203	Rick's Cleaners - Cameron	5324 Cameron Road	Austin	Travis	104763339	TRRP Remedy Standard A - Residential
DC0211	Top 1 Hour Cleaners	10795 West Bellfort Street	Houston	Harris	100618016	TRRP Remedy Standard A - Residential
DC0216	Swans Cleaners	16333 Stuebner Airline	Spring	Harris	100805100	TRRP Remedy Standard A - Residential
DC0222	Diamond Cleaners	1438 Acton Ave	Dallas	Harris	102195385	TRRP Remedy Standard A - Residential
DC0225	Centre Cleaners	4002 White Settlement Road	Fort Worth	Tarrant	100522080	TRRP Remedy Standard A - Residential
DC0226	MidCity Cleaners	2816 Central Dr	Bedford	Tarrant	100597236	TRRP Remedy Standard A - Residential
DC0227	Love Dry Cleaners	14557 Memorial Dr	Houston	Harris	100620111	TRRP Remedy Standard A - Residential
DC0228	Former Daisy One Hour Cleaner	819 W. Arapaho Rd	Richardson	Dallas	106251887	TRRP Remedy Standard A - Residential
DC0232	Dapper Dan Cleaners	7731 W. Bellfort Ave	Houston	Harris	100713767	TRRP Remedy Standard A - Residential
DC0234	U.S. Star Cleaners	1570 S Dairy Ashford St, Ste 111	Houston	Harris	100901669	TRRP Remedy Standard A - Residential
DC0239	Former US Cleaners	3112 N. Jupiter Rd, Ste 312	Garland	Dallas	102552395	TRRP Remedy Standard A - Residential
DC0245	ABC Cleaners	315 NW Renfro Street	Burleson	Johnson	104028964	TRRP Remedy Standard A - Residential
DC0255	South Shore Cleaners	2951 Marina Bay Drive	League City	Galveston	100592799	TRRP Remedy Standard A - Residential
DC0257	Kristis Cleaners	1730 Williams Trace Blvd	Houston	Fort Bend	100713767	TRRP Remedy Standard A - Residential
DC0259	Star Cleaner	6916 Independence Parkway, Ste 101	Plano	Collin	104063896	TRRP Remedy Standard A - Residential
DC0260	Country Cleaners	1478 Highway 6	Sugar Land	Fort Bend	103958922	TRRP Remedy Standard A - Residential
DC0270	Sims Cleaners	9623 Hillcroft St	Houston	Harris	100613991	TRRP Remedy Standard A - Residential
DC0271	Swan's Cleaners	2350 West Alabama St	Houston	Harris	100910454	TRRP Remedy Standard A - Residential
DC0272	Tip Top Cleaners	8315 Burnet Road, Ste D	Austin	Travis	104416532	TRRP Remedy Standard A - Residential
DC0280	Former Dry Cleaner	10610 Garland Rd.	Dallas	Dallas	109102602	TRRP Remedy Standard A - Residential
DC0284	Dry Clean Super Center	10045 Custer Rd	Plano	Collin	104152541	TRRP Remedy Standard A - Residential
DC0289	Former Kell Cleaners	6609 Lancaster Avenue	Fort Worth	Tarrant	104028667	TRRP Remedy Standard A - Residential
DC0303	Park Cleaners	1071 Country Club Dr., Ste. 110	Mansfield	Tarrant	104096151	TRRP Remedy Standard A - Residential
DC0311	Lavon Cleaner	4046 Lavon Drive, Ste 105	Garland	Dallas	102934411	TRRP Remedy Standard A - Residential
DC0313	Fashion Park Cleaners	500 N. Galloway Ave, Ste 30	Mesquite	Dallas	100616853	TRRP Remedy Standard A - Residential
DC0317	Lucy's Grand Cleaners	1900 S. Garden Ridge Blvd., Ste 101	Flower Mound	Denton	102159738	TRRP Remedy Standard A - Residential
DC0318	Home Stream Laundry & Cleaners	2301 Manor Rd	Austin	Travis	100639590	TRRP Remedy Standard A - Residential
DC0325	Five Star Cleaners	14441 S Blanco Rd.	San Antonio	Bexar	104000427	TRRP Remedy Standard A - Residential
DC0326	One Hour Martinizing 10	2900 N Macarthur Blvd	Irving	Dallas	100699180	TRRP Remedy Standard A - Residential
DC0329	Baldwins One Hour Martinizing	7903 Beechnut St	Houston	Harris	102924602	TRRP Remedy Standard A - Residential
DC0337	Nation Cleaners	779 Normandy St, Ste 130	Houston	Harris	104131602	TRRP Remedy Standard A - Residential
DC0340	Comet One Hour Cleaners	983 W Centerville Rd	Garland	Dallas	102413143	TRRP Remedy Standard A - Residential
DC0350	Dixie Cleaners	90 Dixie Dr	Clute	Brazoria	100680560	TRRP Remedy Standard A - Residential
DC0363	Comet 1-Hour Cleaners	2225 W Southlake, Ste 459	Southlake	Tarrant	103959045	TRRP Remedy Standard A - Residential
DC0369	Top Hat Cleaners	900 E Braker Lane Ste 110	Austin	Travis	100708999	TRRP Remedy Standard A - Residential
This table shows the Dry Cleaner Remediation Program (DCRP) closed sites as of September 1, 2024.						
End of Worksheet						



Central Registry Query - Regulated Entity Search

Search for a person, organization, place, or thing that is of environmental interest to the TCEQ, where regulatory activities or interest to us occur or have occurred in the past.

! No results were found for the criteria you entered. Please try again. For hints on searching for Central Registry data, please see the [Search Hints](#) page.

Regulated Entity Search

Option 1: Enter a Regulated Entity Reference Number (RN):

RN Number  : (9 digits or RN + 9 digits)

Search

Option 2: Complete one or more of these fields:

Regulated Entity: (Name or part of name 2-40 characters.)

Program: PETROLEUM STORAGE TANK REGISTRATION ▼

Program ID: (Permit, registration, or other program identifier.)

ID Status: ▼ (ID status, only used if program or ID entered.)

Street Address  : RICHLAND (3-35 characters.)

City: (Enter complete or partial city name, 3-30 characters.)

ZIP Code: (Must be numeric and 5 digits.)

County: HARRIS ▼

Search

Clear

[Site Help](#) | [Disclaimer](#) | [Web Policies](#) | [Accessibility](#) | [Our Compact with Texans](#) | [TCEQ Homeland Security](#)

[Contact Us](#) | [Central Registry](#) | [Search Hints](#) | [Report Data Errors](#)

Statewide Links: [Texas.gov](#) | [Texas Homeland Security](#) | [TRAIL Statewide Archive](#) | [Texas Veterans Portal](#)

© 2002 - 2025 Texas Commission on Environmental Quality

Last Modified 2024-03-05 - Production v2.2.0



Central Registry Query - Regulated Entity Search

Search for a person, organization, place, or thing that is of environmental interest to the TCEQ, where regulatory activities or interest to us occur or have occurred in the past.

! No results were found for the criteria you entered. Please try again. For hints on searching for Central Registry data, please see the [Search Hints](#) page.

Regulated Entity Search

Option 1: Enter a Regulated Entity Reference Number (RN):

RN Number  : (9 digits or RN + 9 digits)

Search

Option 2: Complete one or more of these fields:

Regulated Entity: (Name or part of name 2-40 characters.)

Program: PETROLEUM STORAGE TANK REGISTRATION ▼

Program ID: (Permit, registration, or other program identifier.)

ID Status: ▼ (ID status, only used if program or ID entered.)

Street Address  : LINDA VISTA (3-35 characters.)

City: (Enter complete or partial city name, 3-30 characters.)

ZIP Code: (Must be numeric and 5 digits.)

County: HARRIS ▼

Search

Clear

[Site Help](#) | [Disclaimer](#) | [Web Policies](#) | [Accessibility](#) | [Our Compact with Texans](#) | [TCEQ Homeland Security](#)

[Contact Us](#) | [Central Registry](#) | [Search Hints](#) | [Report Data Errors](#)

Statewide Links: [Texas.gov](#) | [Texas Homeland Security](#) | [TRAIL Statewide Archive](#) | [Texas Veterans Portal](#)

© 2002 - 2025 Texas Commission on Environmental Quality

Last Modified 2024-03-05 - Production v2.2.0



Central Registry Query - Regulated Entity Search

Search for a person, organization, place, or thing that is of environmental interest to the TCEQ, where regulatory activities or interest to us occur or have occurred in the past.

! No results were found for the criteria you entered. Please try again. For hints on searching for Central Registry data, please see the [Search Hints](#) page.

Regulated Entity Search

Option 1: Enter a Regulated Entity Reference Number (RN):

RN Number  : (9 digits or RN + 9 digits)

Search

Option 2: Complete one or more of these fields:

Regulated Entity: (Name or part of name 2-40 characters.)

Program: PETROLEUM STORAGE TANK NON REGISTERED ▼

Program ID: (Permit, registration, or other program identifier.)

ID Status: ▼ (ID status, only used if program or ID entered.)

Street Address  : RICHLAND (3-35 characters.)

City: (Enter complete or partial city name, 3-30 characters.)

ZIP Code: (Must be numeric and 5 digits.)

County: HARRIS ▼

Search

Clear

[Site Help](#) | [Disclaimer](#) | [Web Policies](#) | [Accessibility](#) | [Our Compact with Texans](#) | [TCEQ Homeland Security](#)

[Contact Us](#) | [Central Registry](#) | [Search Hints](#) | [Report Data Errors](#)

Statewide Links: [Texas.gov](#) | [Texas Homeland Security](#) | [TRAIL Statewide Archive](#) | [Texas Veterans Portal](#)

© 2002 - 2025 Texas Commission on Environmental Quality

Last Modified 2024-03-05 - Production v2.2.0



Central Registry Query - Regulated Entity Search

Search for a person, organization, place, or thing that is of environmental interest to the TCEQ, where regulatory activities or interest to us occur or have occurred in the past.

! No results were found for the criteria you entered. Please try again. For hints on searching for Central Registry data, please see the [Search Hints](#) page.

Regulated Entity Search

Option 1: Enter a Regulated Entity Reference Number (RN):

RN Number  : (9 digits or RN + 9 digits)

Search

Option 2: Complete one or more of these fields:

Regulated Entity: (Name or part of name 2-40 characters.)

Program: PETROLEUM STORAGE TANK NON REGISTERED ▼

Program ID: (Permit, registration, or other program identifier.)

ID Status: ▼ (ID status, only used if program or ID entered.)

Street Address  : LINDA VISTA (3-35 characters.)

City: (Enter complete or partial city name, 3-30 characters.)

ZIP Code: (Must be numeric and 5 digits.)

County: HARRIS ▼

Search

Clear

[Site Help](#) | [Disclaimer](#) | [Web Policies](#) | [Accessibility](#) | [Our Compact with Texans](#) | [TCEQ Homeland Security](#)

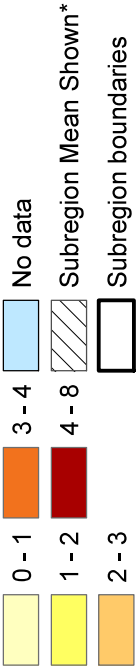
[Contact Us](#) | [Central Registry](#) | [Search Hints](#) | [Report Data Errors](#)

Statewide Links: [Texas.gov](#) | [Texas Homeland Security](#) | [TRAIL Statewide Archive](#) | [Texas Veterans Portal](#)

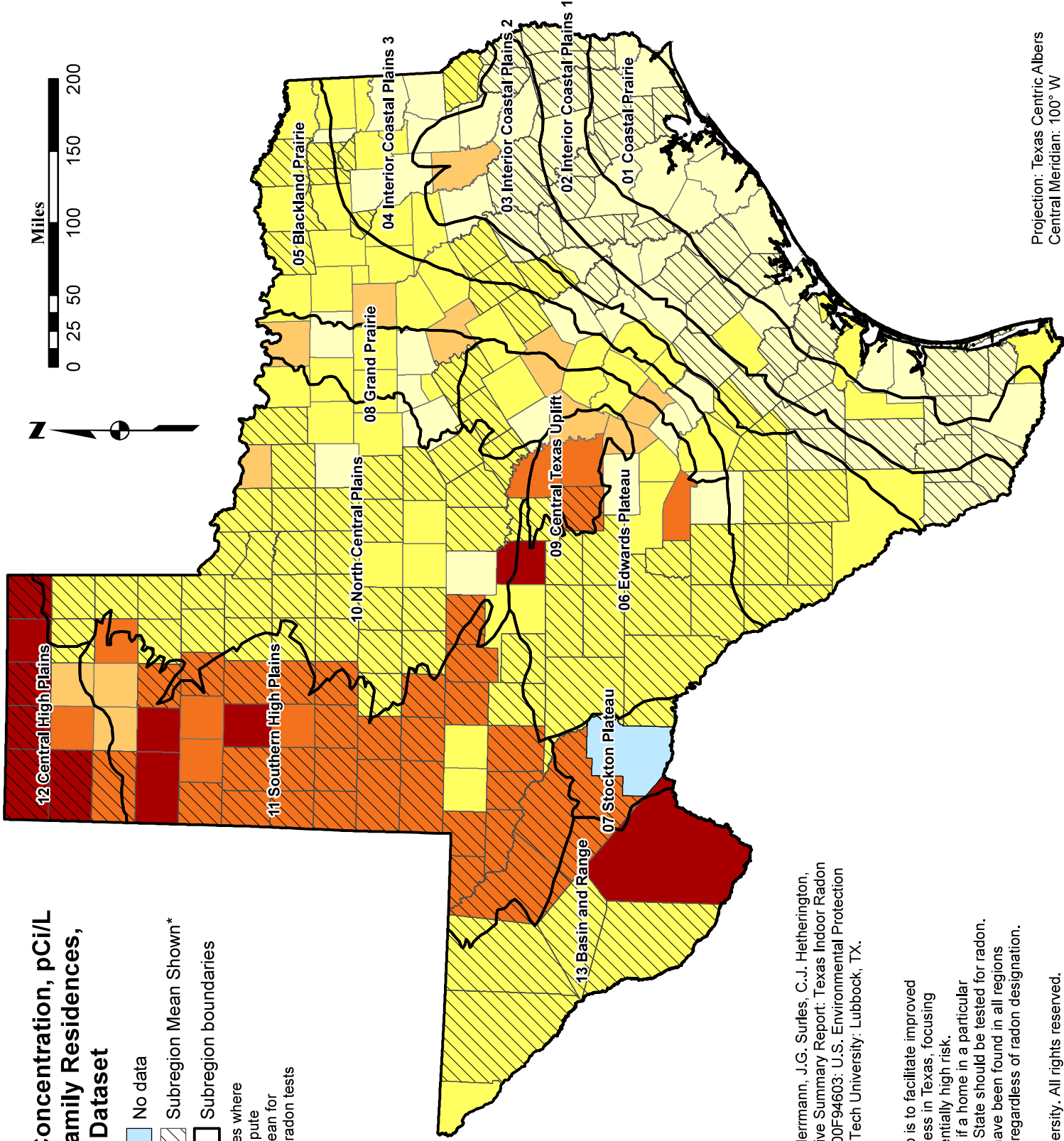
© 2002 - 2025 Texas Commission on Environmental Quality

Last Modified 2024-03-05 - Production v2.2.0

Mean Indoor Radon Concentration, pCi/L First Floor, Single Family Residences, 2020 AEL Dataset



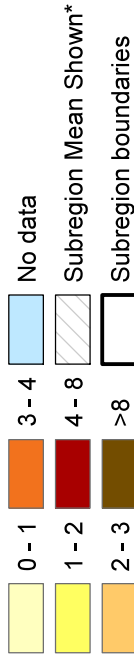
*Shading (hatching) is used for counties where insufficient data were available to compute county statistics; color indicates the mean for the subregion in which the majority of radon tests were taken.



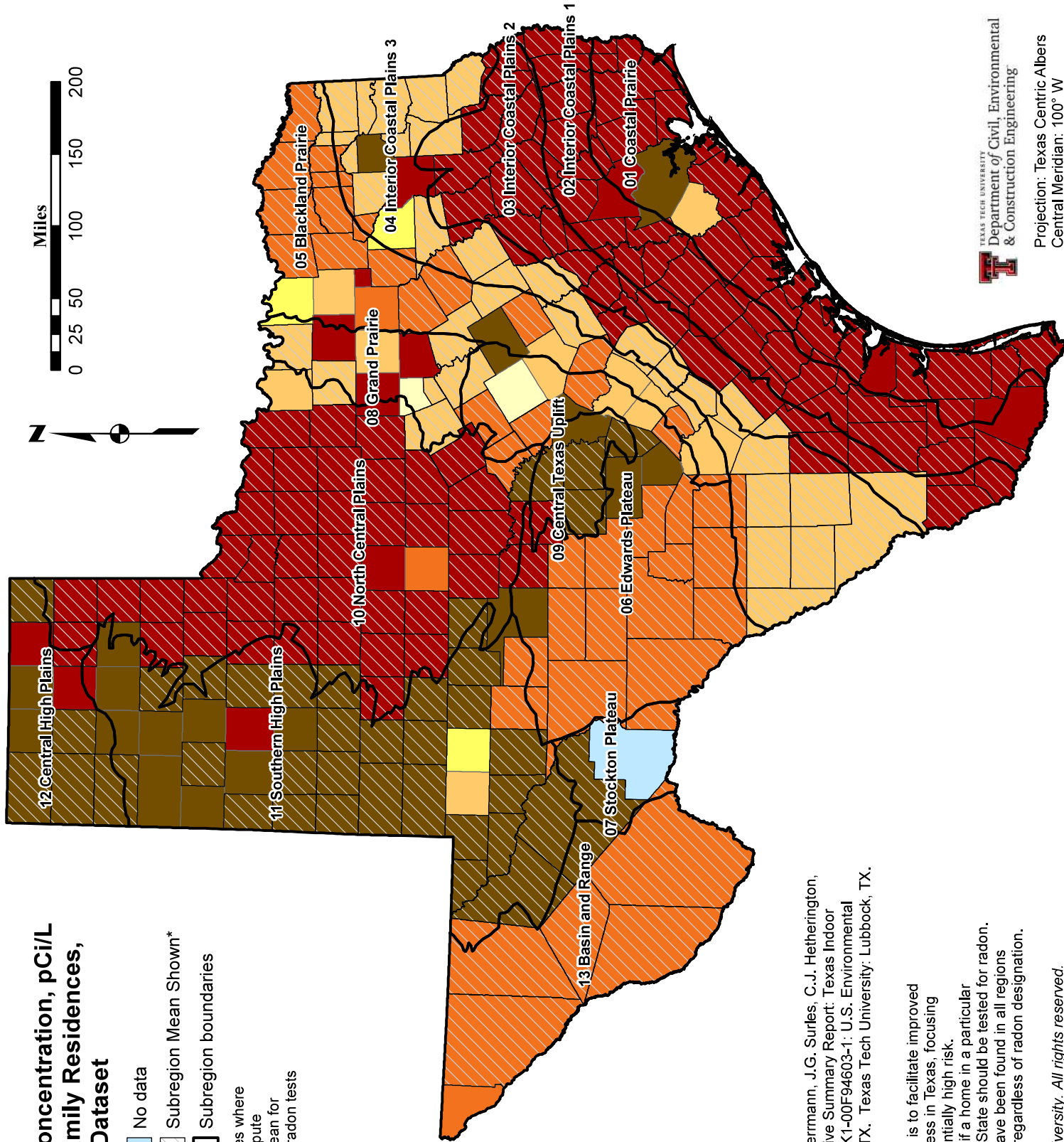
REFERENCE: Millerick, K.A., G.R. Herrmann, J.G. Surles, C.J. Hetherington, G. Cao, W.D. Lawson (2021). Executive Summary Report: Texas Indoor Radon Map 2020 Update. Grant No. (FAIN) 00F-94603: U.S. Environmental Protection Agency, Region 6, Dallas TX. Texas Tech University: Lubbock, TX.

IMPORTANT. The purpose of this map is to facilitate improved community outreach for radon awareness in Texas, focusing primarily on areas identified to be potentially high risk. This map is not intended to determine if a home in a particular county or physiographic region of the State should be tested for radon. Homes with elevated levels of radon have been found in all regions of Texas. All homes should be tested, regardless of radon designation.

Mean Indoor Radon Concentration, pCi/L Basement, Single Family Residences, 2020 AEL Dataset



*Shading (hatching) is used for counties where insufficient data were available to compute county statistics; color indicates the mean for the subregion in which the majority of radon tests were taken.



REFERENCE: Millerick, K.A., G.R. Hermann, J.G. Surlis, C.J. Hetherington, G. Cao, W.D. Lawson (2021). Executive Summary Report: Texas Indoor Radon Map 2020 Update. Grant No. K1-00F94603-1: U.S. Environmental Protection Agency, Region 6, Dallas TX. Texas Tech University: Lubbock, TX.

IMPORTANT. The purpose of this map is to facilitate improved community outreach for radon awareness in Texas, focusing primarily on areas identified to be potentially high risk. This map is not intended to determine if a home in a particular county or physiographic region of the State should be tested for radon. Homes with elevated levels of radon have been found in all regions of Texas. All homes should be tested, regardless of radon designation.

DocuSign Envelope ID: B0975D25-906D-497B-B4EA-B07E9AB25F7C



Query Panel

STEP 1: CONTENT ?

Search

Radon

Radon Tests from Labs

Number of Buildings Tested o

STEP 2: GEOGRAPHY TYPE ?

State By County

STEP 3: GEOGRAPHY ?

- ☐ North Dakota
- ☐ Ohio
- ☐ Oklahoma
- ☐ Oregon
- ☐ Pennsylvania
- ☐ Rhode Island
- ☐ South Carolina
- ☐ South Dakota
- ☐ Tennessee
- ☒ Texas
- ☐ Utah
- ☐ Vermont

STEP 4: TIME ?

All Years

- ☒ 2008-2017
- ☐ 2007-2016
- ☐ 2006-2015
- ☐ 2005-2014

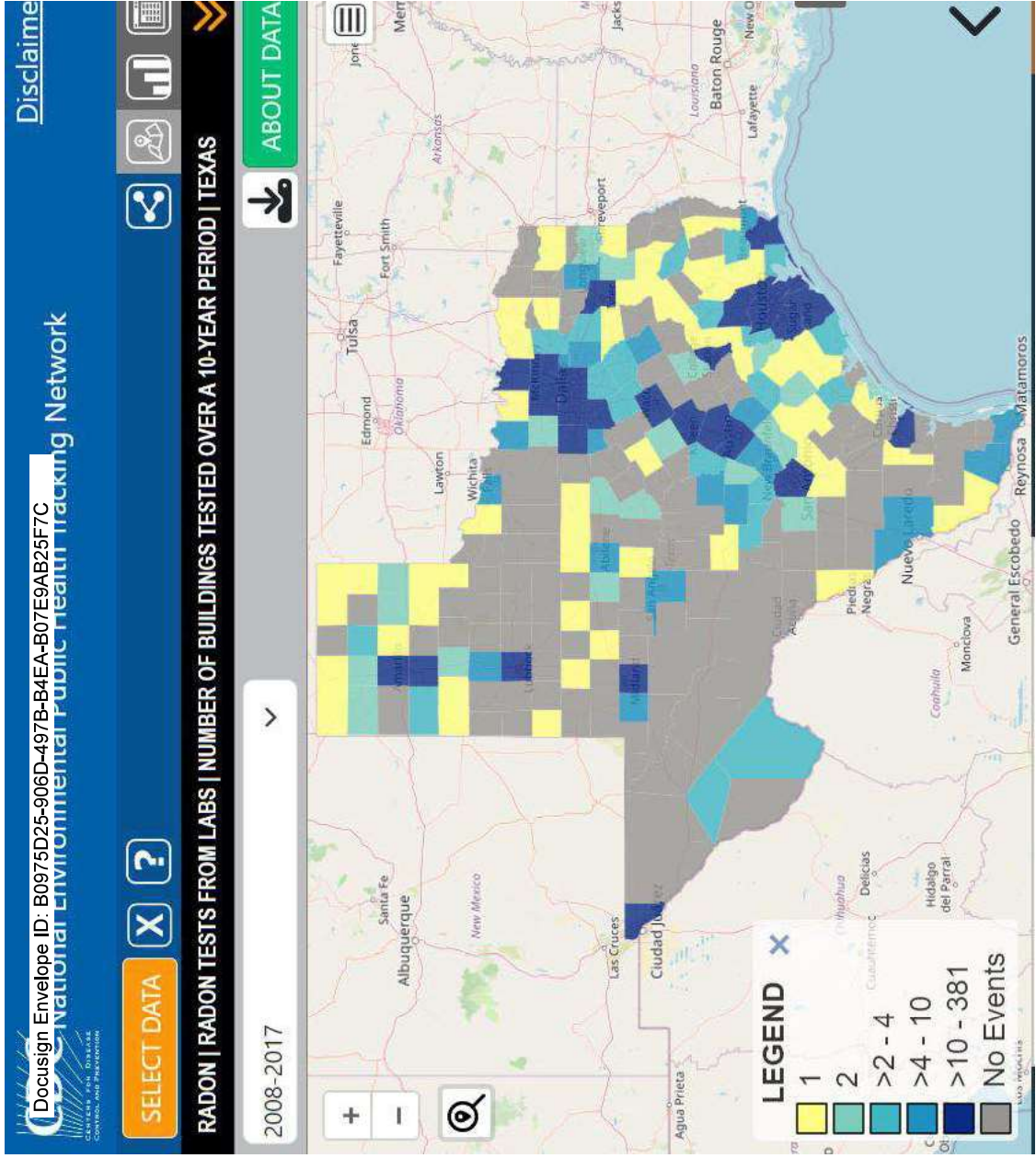
STEP 5: ADVANCED OPTIONS ?

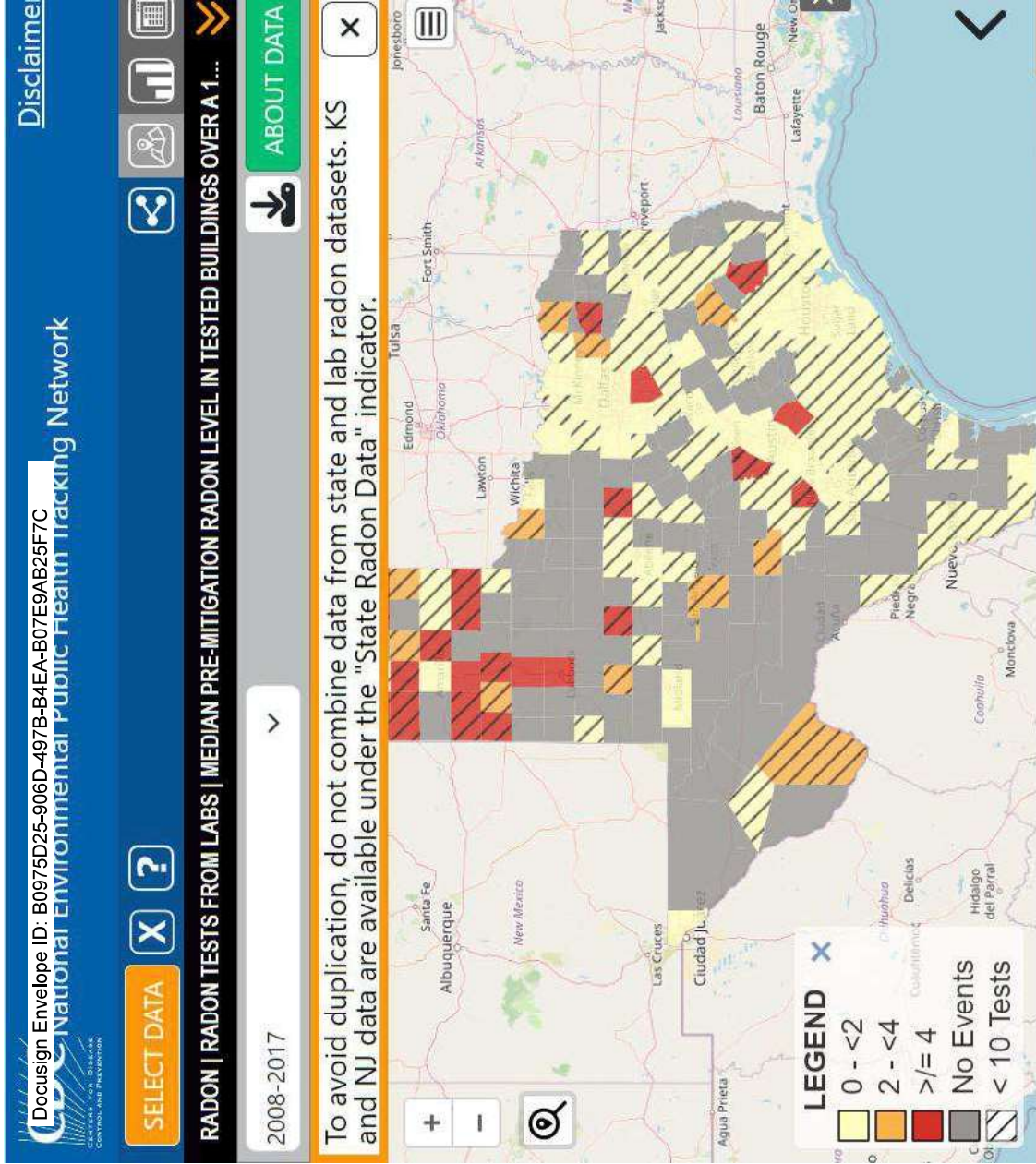
☐ No Advanced Options

Disclaimer

Clear Selections

GO →





National Flood Hazard Layer FIRMette

95°15'55"W 29°50'34"N



Legend

SEE FIS REPORT FOR DETAILED LEGEND AND INDEX MAP FOR FIRM PANEL LAYOUT

Without Base Flood Elevation (BFE)
Zone A, V, A99

With BFE or Depth *Zone AE, AO, AH, VE, AR*

Regulatory Floodway

SPECIAL FLOOD HAZARD AREAS

0.2% Annual Chance Flood Hazard, Areas of 1% annual chance Flood with average depth less than one foot or with drainage areas of less than one square mile *Zone X*

Future Conditions 1% Annual Chance Flood Hazard *Zone X*

Area with Reduced Flood Risk due to Levee, See Notes, *Zone X*

Area with Flood Risk due to Levee *Zone D*

OTHER AREAS OF FLOOD HAZARD

NO SCREEN

Area of Minimal Flood Hazard *Zone X*

Effective LOMR

Area of Undetermined Flood Hazard *Zone D*

OTHER AREAS

GENERAL STRUCTURES

Channel, Culvert, or Storm Sewer

Levee, Dike, or Floodwall

20.2

17.5

Cross Sections with 1% Annual Chance Water Surface Elevation

Coastal Transect

Base Flood Elevation Line (BFE)

Limit of Study

Jurisdiction Boundary

Coastal Transect Baseline

Profile Baseline

Hydrographic Feature

OTHER FEATURES

Digital Data Available

No Digital Data Available

Unmapped

MAP PANELS

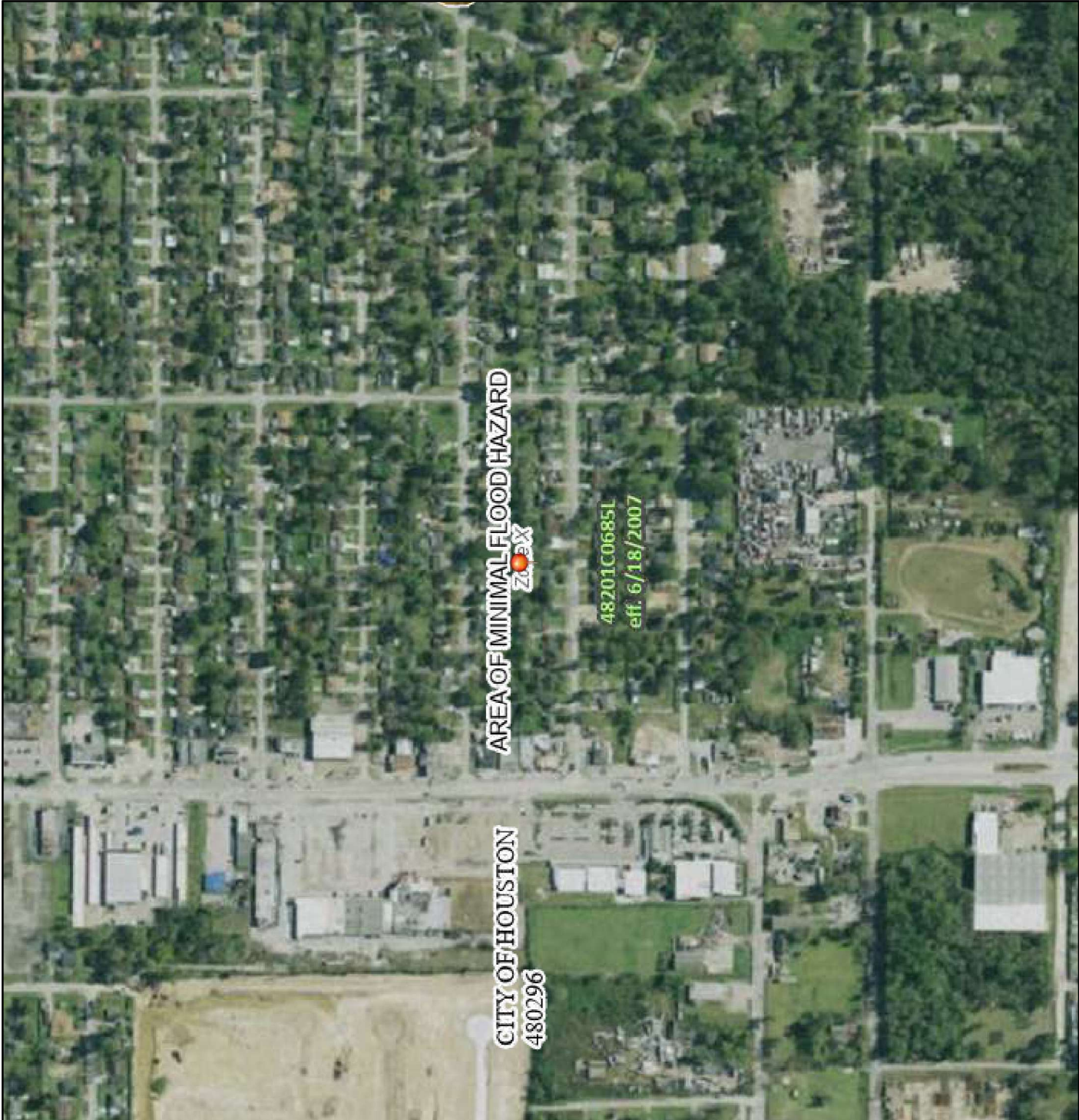
N

The pin displayed on the map is an approximate point selected by the user and does not represent an authoritative property location.

This map complies with FEMA's standards for the use of digital flood maps if it is not void as described below. The basemap shown complies with FEMA's basemap accuracy standards

The flood hazard information is derived directly from the authoritative NFHL web services provided by FEMA. This map was exported on **2/3/2025 at 4:55 PM** and does not reflect changes or amendments subsequent to this date and time. The NFHL and effective information may change or become superseded by new data over time.

This map image is void if the one or more of the following map elements do not appear: basemap imagery, flood zone labels, legend, scale bar, map creation date, community identifiers, FIRM panel number, and FIRM effective date. Map images for unmapped and unmodernized areas cannot be used for regulatory purposes.



95°15'18"W 29°50'2"N



5303 Brookmeade is in FEMA Flood Panel 865M and outside the pending floodplain map areas in Harris County.



FEMA

(//www.fema.gov/)

FEMA Flood Map Service Center: Search All Products

Navigation

Search

MSC Home
(/portal/)

MSC Search by
Address
(/portal/search)

MSC Search All
Products
(/portal/advanceSearch)

▼ MSC Products
and Tools
(/portal/resources/productsandtools)

Hazus
(/portal/resources/hazus)

LOMC Batch
Files
(/portal/resources/lomc)

Product
Availability
(/portal/productAvailability)

MSC Frequently
Asked Questions
(FAQs)
(/portal/resources/faq)

MSC Email
Subscriptions
(/portal/subscriptionHome)

Contact MSC Help
(/portal/resources/contact)

Choose one of the three search options below and optionally enter a posting date range.

Jurisdiction

State

TEXAS

County

HARRIS COUNTY

Community

HARRIS COUNTY ALL JURISDICTIONS

Jurisdiction Name

Jurisdiction Name or FEMA ID

(Ex. Fairfax County-wide or 51059C)

Product ID ?

Product ID

(Ex. Panel Number, LOMC Case Number)

> Filter By Posting Date Range (*Optional*)

Search

Clear All Fields

Search Results for HARRIS COUNTY ALL JURISDICTIONS

Click [subscribe](#) to receive email notifications when products are updated.

Click to [download a listing of all products](#). ?

If you are a person with a disability, are blind, or have low vision, and need assistance, please contact a [map specialist](https://msc.fema.gov/portal/resources/contact) (<https://msc.fema.gov/portal/resources/contact>).

Please Note: Searching All Products by county displays all products for all communities within the county. You can refine your search results by specifying your specific jurisdiction location using the drop-down menus above.



Expand All



Effective Products (2073)

Preliminary Products (0)

Pending Product (2)

FIRM Panels (0)

FIS Reports (0)

LOMC (2)

LOMR (2)



Show **100** entries

Showing 1 to 2 of 2 entries

Previous

1

Next

Product ID	Effective Date	Download
24-06-2517P-480287	04/21/2025	(/portal/download/productTypeID=LOMC06-2517P-480287)
25-06-0318P-480301	05/27/2025	(/portal/download/productTypeID=LOMC06-0318P-480301)



LOMA (0)

Revalidations (0)

FIRM Database (0)

Historic Products (2629)

Flood Risk Products (35)



Share This Page.

[Home \(/www.fema.gov/\)](https://www.fema.gov/) [Download Plug-ins](#)

[\(/https://www.fema.gov/about/website-information/plug-ins\)](https://www.fema.gov/about/website-information/plug-ins)

[About Us \(https://www.fema.gov/about\)](https://www.fema.gov/about) [Privacy Policy](#)

[\(/https://www.fema.gov/about/website-information/privacy-](https://www.fema.gov/about/website-information/privacy-policy)

[policy\) FOIA \(https://www.fema.gov/foia\)](https://www.fema.gov/foia) [Office of the Inspector](#)

[General \(https://www.oig.dhs.gov/\)](https://www.oig.dhs.gov/) [Strategic Plan](#)


[\(/https://www.fema.gov/about/strategic-plan\)](https://www.fema.gov/about/strategic-plan) [Whitehouse.gov](https://www.whitehouse.gov)


[DHS.gov](https://www.whitehouse.gov) (<https://www.dhs.gov>)
[Ready.gov](https://www.ready.gov) (<https://www.ready.gov>) [USA.gov](https://www.usa.gov)
(<https://www.usa.gov>) [DisasterAssistance.gov](https://www.disasterassistance.gov)
(<https://www.disasterassistance.gov/>)



(<https://www.oig.dhs.gov/hotline>)

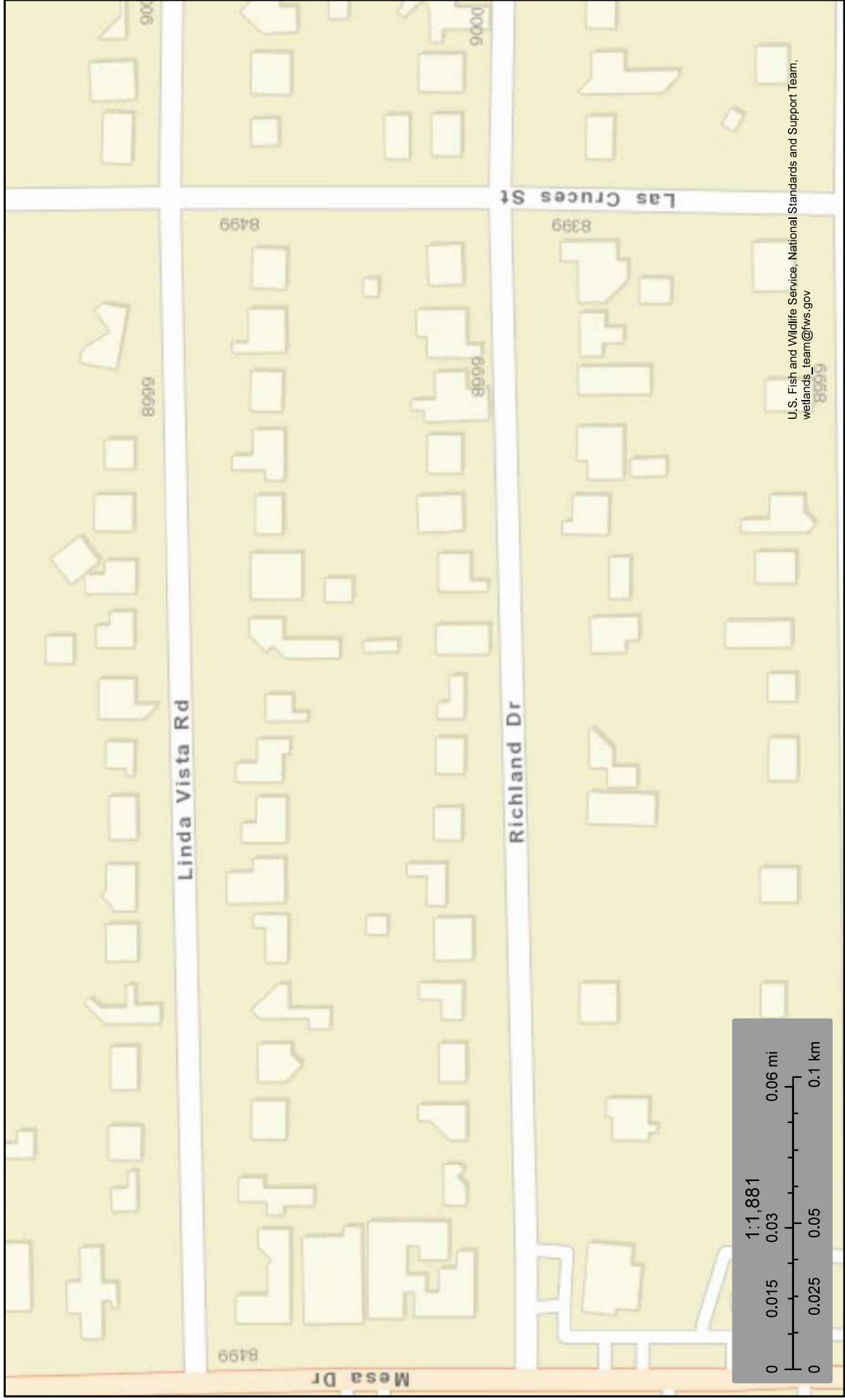
 Official website of the Department of Homeland Security

DocuSign Envelope ID: B0975D25-906D-497B-B4EA-B07E9AB25F7C		Case No.: 24-06-2517P	LOMR-APP
<div><div>Federal Emergency Management Agency Washington, D.C. 20472</div></div>			
LETTER OF MAP REVISION DETERMINATION DOCUMENT			
COMMUNITY AND REVISION INFORMATION		PROJECT DESCRIPTION	BASIS OF REQUEST
COMMUNITY	Harris County Texas (Unincorporated Areas)	FILL	1D HYDRAULIC ANALYSIS UPDATED TOPOGRAPHIC DATA
IDENTIFIER	COMMUNITY NO.: 480287 Grand Pines LOMR	APPROXIMATE LATITUDE AND LONGITUDE: 30.094, -95.733 SOURCE: Other DATUM: NAD 83	
ANNOTATED MAPPING ENCLOSURES		ANNOTATED STUDY ENCLOSURES	
TYPE: FIRM*	NO: 48201C0205L DATE: June 18, 2007	DATE OF EFFECTIVE FLOOD INSURANCE STUDY: November 15, 2019 PROFILE: J20P FLOODWAY DATA TABLE: 8	
Enclosures reflect changes to flooding sources affected by this revision. * FIRM - Flood Insurance Rate Map			
FLOODING SOURCE AND REVISED REACH			
J100-00-00 (Spring Creek) - from approximately 5,030 feet downstream of Sanders Cemetery Road to 2,310 feet upstream of Sanders Cemetery Road			

Page 1 of 4	Issue Date: January 8, 2025	Effective Date: May 27, 2025	Case No.: 25-06-0318P	LOMR-APP
<div><div>Federal Emergency Management Agency Washington, D.C. 20472</div></div>				
LETTER OF MAP REVISION DETERMINATION DOCUMENT				
COMMUNITY AND REVISION INFORMATION		PROJECT DESCRIPTION	BASIS OF REQUEST	
COMMUNITY	City of Katy Waller County Texas	NO PROJECT	UPDATE	
	COMMUNITY NO.: 480301			
IDENTIFIER	Green at Katy Market LOMR	APPROXIMATE LATITUDE AND LONGITUDE: 29.817, -95.808 SOURCE: Other DATUM: NAD 83		
ANNOTATED MAPPING ENCLOSURES		ANNOTATED STUDY ENCLOSURES		
TYPE: FIRM*	NO.: 48473C0375E	DATE: February 18, 2009	NO REVISION TO THE FLOOD INSURANCE STUDY REPORT	



8905 Richland (No WL)



January 16, 2025

Wetlands

- | | | | | | |
|--|--------------------------------|--|-----------------------------------|--|----------|
| | Estuarine and Marine Deepwater | | Freshwater Emergent Wetland | | Lake |
| | Estuarine and Marine Wetland | | Freshwater Forested/Shrub Wetland | | Other |
| | | | Freshwater Pond | | Riverine |

This map is for general reference only. The US Fish and Wildlife Service is not responsible for the accuracy or currentness of the base data shown on this map. All wetlands related data should be used in accordance with the layer metadata found on the Wetlands Mapper web site.

Jenkins, Matthew - HCD

From: HCD - Environmental
Sent: Wednesday, January 15, 2025 9:40 AM
To: Jenkins, Matthew - HCD
Subject: FW: SFHR - 8905 Richland Dr.

Follow Up Flag: Follow up
Flag Status: Flagged

[This message came from outside the City of Houston email system. Please be careful while clicking links, opening attachments, or replying to this email.]



TEXAS HISTORICAL COMMISSION
real places. real history. real people.

Re: Project Review under Section 106 of the National Historic Preservation Act

THC Tracking #202504586

Date: 01/15/2025

SFHR - 8905 Richland Dr.

8905 Richland Dr.

Houston, TX 77078

Description: This project entails reconstruction of a single-family home on a 0.17 acre (7,444 sq. ft.) of land on the north side of Richland Dr. and west side of Las Cruces Ave.

Dear HCDD Environmental:

Thank you for your submittal regarding the above-referenced project. This response represents the comments of the State Historic Preservation Officer, the Executive Director of the Texas Historical Commission (THC), pursuant to review under Section 106 of the National Historic Preservation Act.

The review staff, led by Charles Peveto and Emily Dylla, has completed its review and has made the following determinations based on the information submitted for review:

Above-Ground Resources

- Property/properties are not eligible for listing in the National Register of Historic Places.

Archeology Comments

- No historic properties affected. However, if cultural materials are encountered during construction or disturbance activities, work should cease in the immediate area; work can

continue where no cultural materials are present. Please contact the THC's Archeology Division at 512-463-6096 to consult on further actions that may be necessary to protect the cultural remains.

We look forward to further consultation with your office and hope to maintain a partnership that will foster effective historic preservation. Thank you for your cooperation in this review process, and for your efforts to preserve the irreplaceable heritage of Texas. If the project changes, or if new historic properties are found, please contact the review staff. If you have any questions concerning our review or if we can be of further assistance, please email the following reviewers: charles.peveto@thc.texas.gov, emily.dylla@thc.texas.gov.

This response has been sent through the electronic THC review and compliance system (eTRAC). Submitting your project via eTRAC eliminates mailing delays and allows you to check the status of the review, receive an electronic response, and generate reports on your submissions. For more information, visit <http://thc.texas.gov/etrac-system>.

Sincerely,



Architectural Historian, Federal Programs

for Joseph Bell, State Historic Preservation Officer
Executive Director, Texas Historical Commission

Please do not respond to this email.



CITY OF HOUSTON

Housing & Community Development Department

John Whitmire

Mayor

Michael C. Nichols
Director
2100 Travis, 9th Floor
Houston, Texas 77002

T. (832) 394-6200
F. (832) 395-9662
www.houstontx.gov/housing

December 30, 2024

Mr. Charles Peveto, Chief Project Reviewer
Texas Historical Commission
P. O. Box 12276
Austin, Texas 78711-2276

Re: Section 106 Review
Reconstruction of Single-Family Home
0.17 acre of land located at 8905 Richland Dr.
Houston, Texas 77078

Dear Mr. Peveto:

Please accept and review the enclosed information on the above referenced project to be undertaken by the City of Houston. Environmental review procedures for federal programs issued in 24 CFR 58 require that we carry out this project in accordance with the Section 106 Review for the environmental process. We are looking for architectural and archaeological review and comment on this site.

This project entails reconstruction of a single-family home on a 0.17 acre (7,444 sq. ft.) of land on the north side of Richland Dr. and west side of Las Cruces Ave. This site is currently an existing single-family home. Bing aerial maps identify the site as "8905 Richland Dr.". Google maps identify roughly the same point as "8905 Richland Dr.". The site includes HCAD #0760390030062. This project has been designated as a reconstruction, which includes but is not necessarily limited to removal and replacement of the home's interior, and any necessary exterior work as well.

Enclosed for your review and comment is a site map, site photographs, an HCAD report, a City of Houston Planning & Development Historical District map, an aerial map, and a historical atlas map for the above-referenced federal project. This site is not located in an historical survey area and is not located within an officially designated historic district in Houston, Texas. We anticipate that your office concurs with our determination that the implementation of this project will not adversely affect a historic property.

If any additional information is needed, please contact the HCD Environmental Team at (832) 394-6319 or reach out by e-mail at hcdenvironmental@houstontx.gov (also cc Laura.Serrano@houstontx.gov).

Sincerely,

A handwritten signature in cursive script that reads "Melissa Lahey".

Melissa Lahey
Environmental Manager
Real Estate Compliance Division

ML: DA
Attachments:



8905 Richland Dr, Houston, TX 77078

Directions

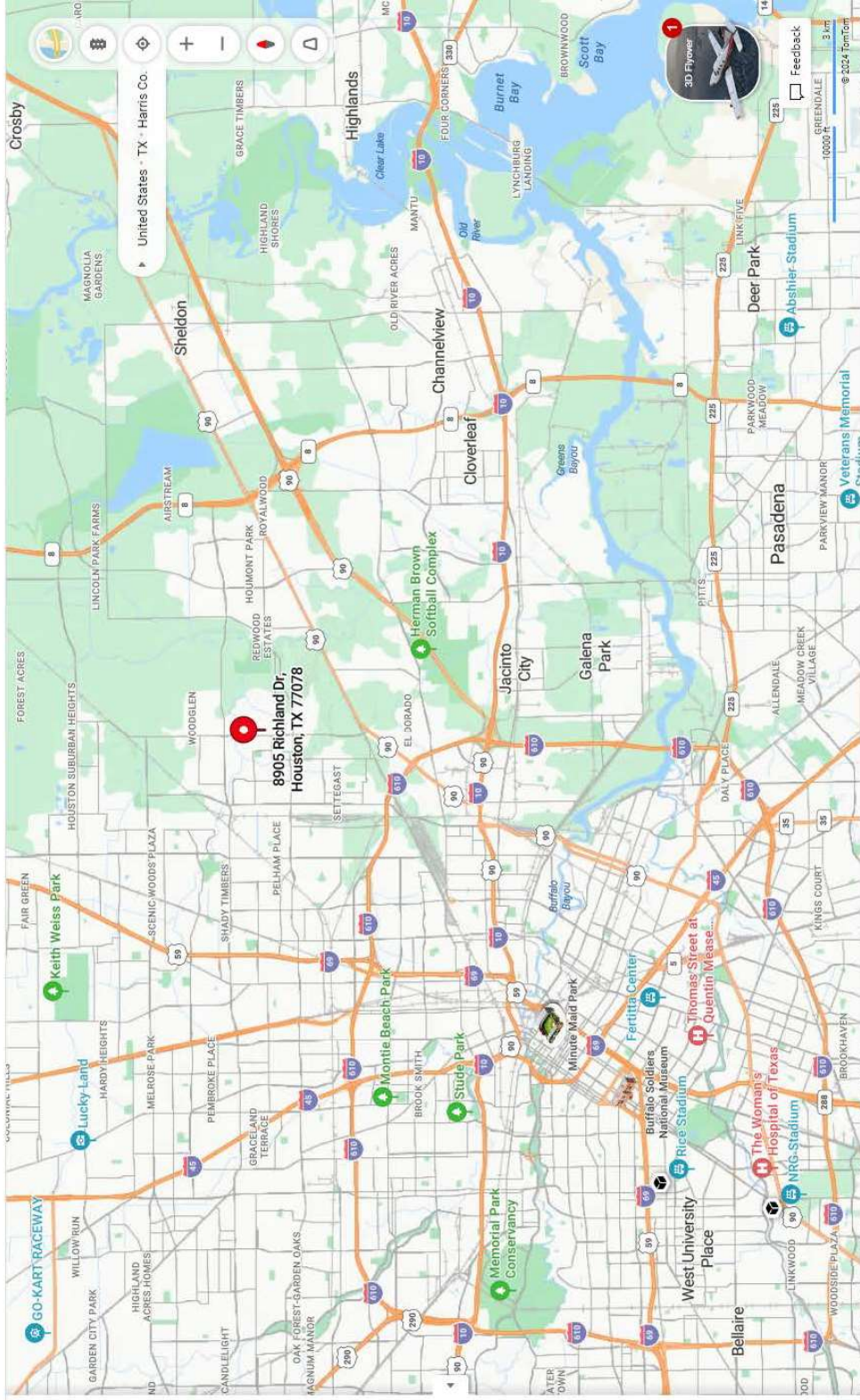
Nearby

Save to calendar

Nearby

- Coffee Shops
- Restaurants
- Apartments
- Search nearby
- Gas Stations
- Grocery Stores
- Nearby Transit

United States · TX · Harris Co.
29.838333, -95.260112



DocuSign Envelope ID: B0975D25-506D-497B-B4EA-307E6AB25F7C

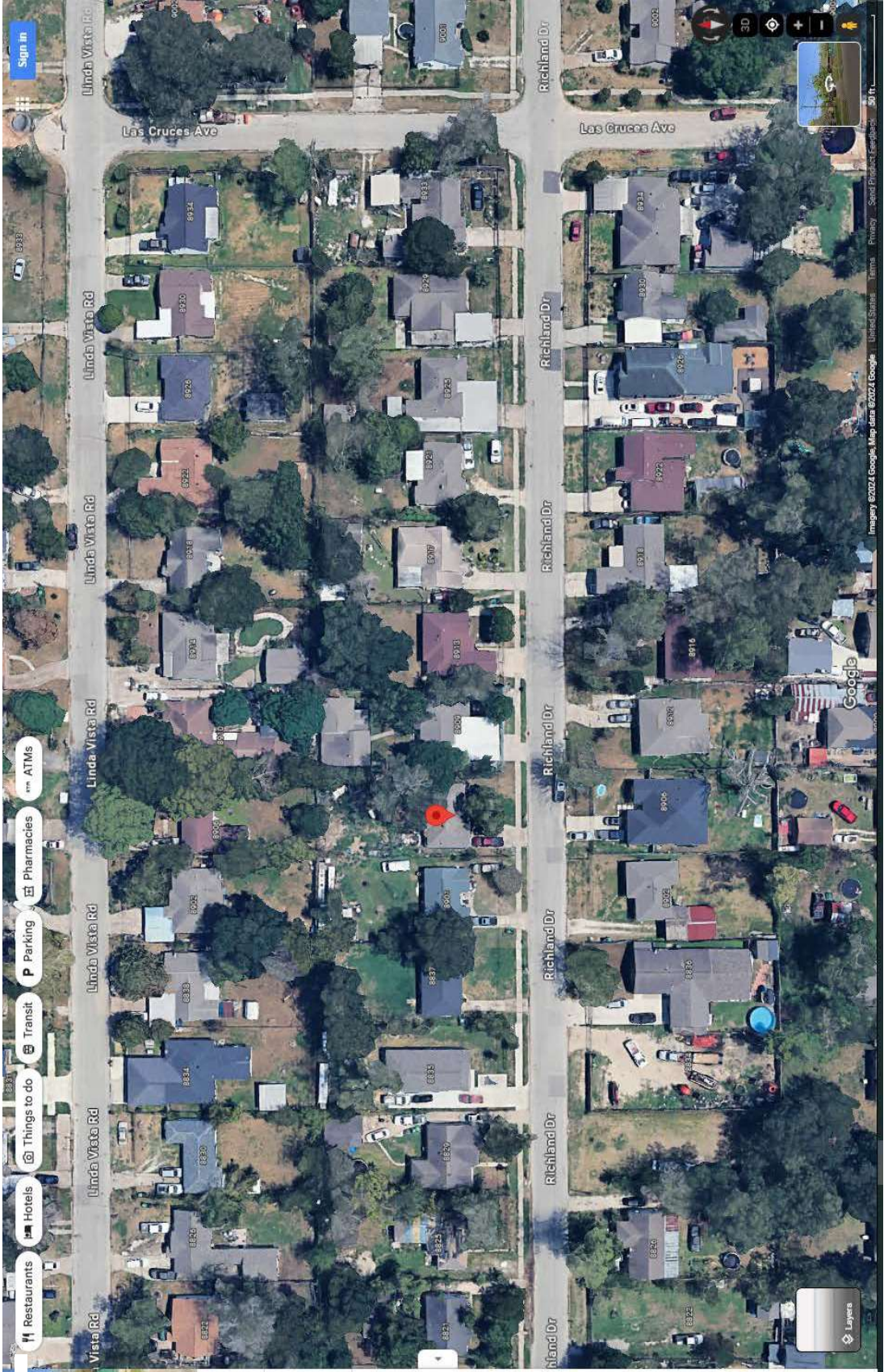


8905 Richland Dr
Building

- Directions
- Save
- Nearby
- Send to phone
- Share

- 8905 Richland Dr, Houston, TX 77078
- Suggest an edit on 8905 Richland Dr
- Add a missing place
- Add your business

Photos



HARRIS CENTRAL APPRAISAL DISTRICT
REAL PROPERTY ACCOUNT INFORMATION
0760390030062

Tax Year: 2024



Owner and Property Information								
Owner Name & Mailing Address: 8905 RICHLAND DR HOUSTON TX 77078-4211				Legal Description: LT 62 BLK 3 CHATWOOD PLACE Property Address: 8905 RICHLAND DR HOUSTON TX 77078				
State Class Code	Land Use Code	Land Area	Total Living Area	Neighborhood	Neighborhood Group	Market Area	Map Facet	Key Map [®]
A1 -- Real, Residential, Single-Family	1001 -- Residential Improved	7,644 SF	929 SF	1165	1904	290 -- 1J Former North Forest ISD	5661D	455H

Value Status Information

Value Status	Notice Date	Shared CAD
Noticed	04/19/2024	No

Exemptions and Jurisdictions

Exemption Type	Districts	Jurisdictions	Exemption Value	ARB Status	2023 Rate	2024 Rate
Residential Homestead (Multiple)	001	HOUSTON ISD	84,357	Certified: 08/16/2024	0.868300	0.868300
	040	HARRIS COUNTY	84,357	Certified: 08/16/2024	0.350070	0.385290
	041	HARRIS CO FLOOD CNTRL	84,357	Certified: 08/16/2024	0.031050	0.048970
	042	PORT OF HOUSTON AUTHY	84,357	Certified: 08/16/2024	0.005740	0.006150
	043	HARRIS CO HOSP DIST	84,357	Certified: 08/16/2024	0.143430	0.163480
	044	HARRIS CO EDUC DEPT	84,357	Certified: 08/16/2024	0.004800	0.004799
	048	HOU COMMUNITY COLLEGE	84,357	Certified: 08/16/2024	0.092231	0.096183
	061	CITY OF HOUSTON	84,357	Certified: 08/16/2024	0.519190	0.519190
Texas law prohibits us from displaying residential photographs, sketches, floor plans, or information indicating the age of a property owner on our website. You can inspect this information or get a copy at HCAD's information center at 13013 NW Freeway.						

Valuations

Value as of January 1, 2023			Value as of January 1, 2024		
	Market	Appraised		Market	Appraised
Land	35,445		Land	35,445	
Improvement	71,552		Improvement	72,901	
Total	106,997	76,689	Total	108,346	84,357

Land

Market Value Land												
Line	Description	Site Code	Unit Type	Units	Size Factor	Site Factor	Appr O/R Factor	Appr O/R Reason	Total Adj	Unit Price	Adj Unit Price	Value
1	1001 -- Res Improved Table Value	SF1	SF	6,000	1.00	1.00	1.00	--	1.00	5.75	5.75	34,500.00
2	1001 -- Res Improved Table Value	SF3	SF	1,644	1.00	0.10	1.00	--	0.10	5.75	0.58	945.00

Building

Building	Year Built	Type	Style	Quality	Impr Sq Ft	Building Details
1	1970	Residential Single Family	Residential 1 Family	Average	929 *	Displayed
* All HCAD residential building measurements are done from the exterior, with individual measurements rounded to the closest foot. This measurement includes all closet space, hallways, and interior staircases. Attached garages are not included in the square footage of living area, but valued separately. Living area above <i>attached</i> garages is included in the square footage living area of the dwelling. Living area above <i>detached</i> garages is not included in the square footage living area of the dwelling but is valued separately. This method is used on all residential properties in Harris County to ensure the uniformity of square footage of living area measurements district-wide. There can be a reasonable variance between the HCAD square footage and your square footage measurement, especially if your square footage measurement was an interior measurement or an exterior measurement to the inch.						

Building Details (1)

Building Data		Building Areas	
Element	Detail	Description	Area
Cond / Desir / Util	Average	BASE AREA PRI	929
Foundation Type	Slab	OPEN FRAME PORCH PRI	16
Grade Adjustment	C		
Heating / AC	None		
Physical Condition	Average		
Exterior Wall	Aluminum / Vinyl		
Element	Units		
Room: Total	6		
Room: Full Bath	1		
Room: Bedroom	3		



CITY OF HOUSTON HRP/DR-15 Program Site Inspection Photo Documentation Report

Applicant Registration Number: HRP-20240144

Applicant Name: [REDACTED]

Address: 8905 Richland Dr. Houston, TX 77078


Date of Assessment: 12/11/2024

Inspector Name: Michael Rodriguez





Across street View



Street View West



Street View East



Left side View



Right Side View




Back Yard Towards House



Back Yard Rear View



Back Yard East View



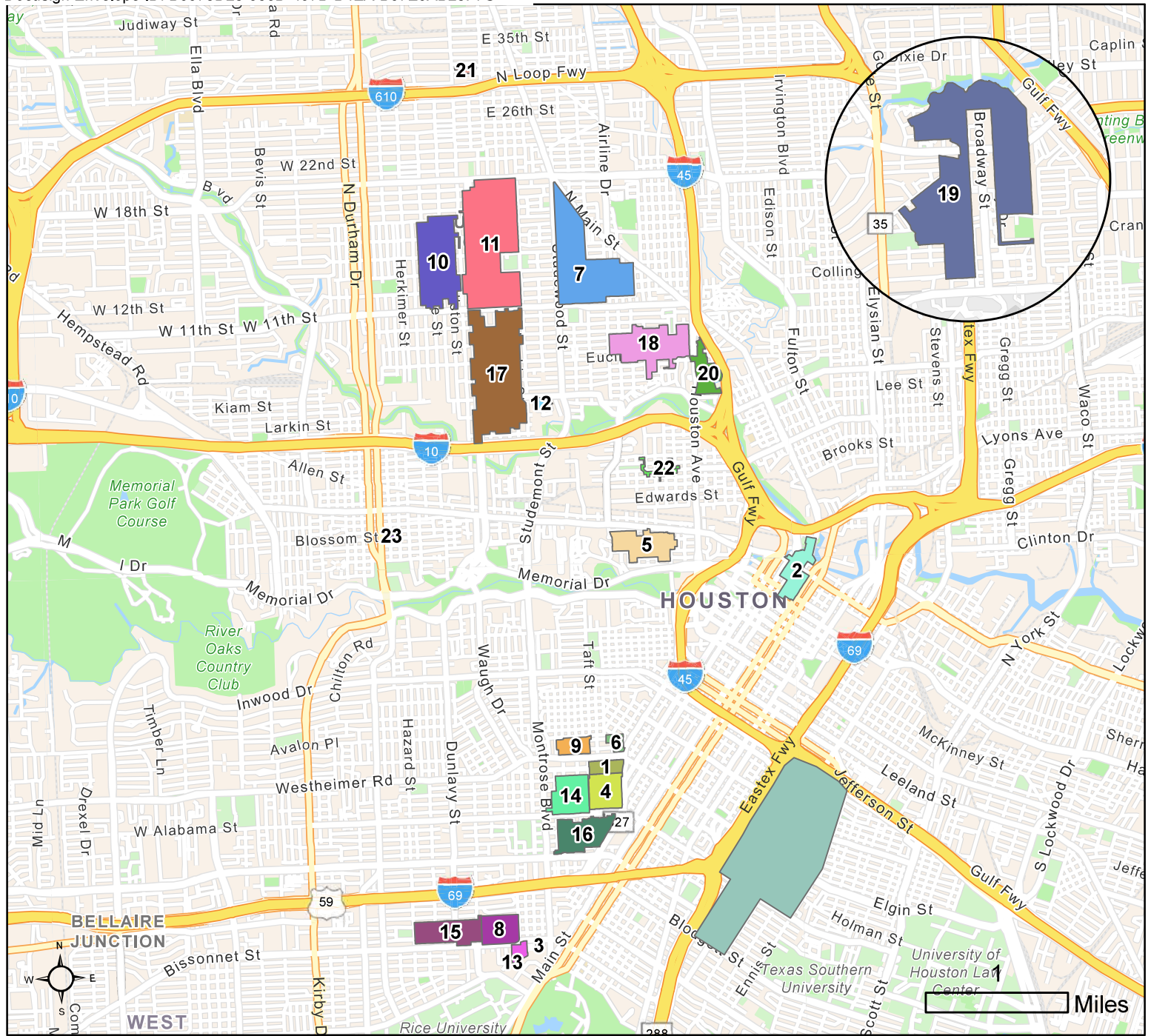
Back Yard to West View



Empty Animal Pens






Drums reported empty, used for animal food storage.



Historic Districts	
1, Courtland Place Historic District	12, Freeland Historic District
2, Main Street/Market Square Historic District	13, Shadow Lawn Historic District
3, West Eleventh Place Historic District	14, Audubon Place Historic District
4, Westmoreland Historic District	15, Boulevard Oaks Historic District
5, Old Sixth Ward Historic District	16, First Montrose Commons Historic District
6, Avondale East Historic District	17, Houston Heights South Historic District
7, Norhill Historic District	18, Woodland Heights Historic District
8, Broadacres Historic District	19, Glenbrook Valley Historic District
9, Avondale West Historic District	20, Germantown Historic District
10, Houston Heights West Historic District	21, Starkweather Historic District
11, Houston Heights East Historic District	22, High First Ward Historic District
	23, Brunner-Harmonium Historic District
	Emancipation Avenue/Main Street

City of Houston Historic Districts

Data Sources: Housing & Community Development Department; and the City of Houston GIS.

Disclaimer: All data is prepared and made available for general reference purposes only and should not be used or relied upon for specific applications, without independent verification. All data is best available at time of figure production. The City of Houston neither represents, nor warrants the data accuracy, or completeness, nor will the City of Houston accept liability of any kind in conjunction with its use.

220127_1021
Produced: 2/3/2022

[Home \(/\)](#) > [Programs \(/programs/\)](#) > [Environmental Review \(/programs/environmental-review/\)](#) > [Day/Night Noise Level \(DNL\) Calculator](#)

Day/Night Noise Level (DNL) Calculator

The Day/Night Noise Level Calculator is an electronic assessment tool that calculates the Day/Night Noise Level (DNL) from roadway and railway traffic. For more information on using the DNL calculator, view the [Day/Night Noise Level Calculator Electronic Assessment Tool Overview \(/programs/environmental-review/daynight-noise-level-electronic-assessment-tool/\)](#).

Guidelines

- To display the Road and/or Rail DNL calculator(s), click on the "Add Road Source" and/or "Add Rail Source" button(s) below.
- All Road and Rail input values must be positive non-decimal numbers.
- All Road and/or Rail DNL value(s) must be calculated separately before calculating the Site DNL.
- All checkboxes that apply must be checked for vehicles and trains in the tables' headers.
- **Note #1:** Tooltips, containing field specific information, have been added in this tool and may be accessed by hovering over all the respective data fields (site identification, roadway and railway assessment, DNL calculation results, roadway and railway input variables) with the mouse.
- **Note #2:** DNL Calculator assumes roadway data is always entered.

DNL Calculator

Site ID

8905 Richland Dr.

Record Date

02/04/2025

User's Name

Matthew Jenkins

Road # 1 Name:

Mesa

Road #1

Vehicle Type	Cars <input checked="" type="checkbox"/>	Medium Trucks <input checked="" type="checkbox"/>	Heavy Trucks <input checked="" type="checkbox"/>
Effective Distance	637	637	637
Distance to Stop Sign			
Average Speed	35	35	35
Average Daily Trips (ADT)	18216	792	792
Night Fraction of ADT	15	15	15
Road Gradient (%)			1
Vehicle DNL	50	46	56
Calculate Road #1 DNL	57	Reset	

Add Road Source

Add Rail Source

Airport Noise Level

35

Loud Impulse Sounds?

☐Yes☒No

Combined DNL for all Road and Rail sources	57
Combined DNL including Airport	57
Site DNL with Loud Impulse Sound	

Mitigation Options

If your site DNL is in Excess of 65 decibels, your options are:

- **No Action Alternative:** Cancel the project at this location
- **Other Reasonable Alternatives:** Choose an alternate site
- **Mitigation**
 - Contact your Field or Regional Environmental Officer (</programs/environmental-review/hud-environmental-staff-contacts/>)
 - Increase mitigation in the building walls (only effective if no outdoor, noise sensitive areas)
 - Reconfigure the site plan to increase the distance between the noise source and noise-sensitive uses
 - Incorporate natural or man-made barriers. See *The Noise Guidebook* (</resource/313/hud-noise-guidebook/>)
 - Construct noise barrier. See the **Barrier Performance Module** (</programs/environmental-review/bpm-calculator/>)

Tools and Guidance

Day/Night Noise Level Assessment Tool User Guide (</resource/3822/day-night-noise-level-assessment-tool-user-guide/>)

Day/Night Noise Level Assessment Tool Flowcharts (</resource/3823/day-night-noise-level-assessment-tool-flowcharts/>)



DocuSign Envelope ID: B0975D25-506D-497B-84EA-807E9AB25F7C

8905 Richland Dr



8905 Richland Dr

Building

- Directions
- Save
- Nearby
- Send to phone
- Share

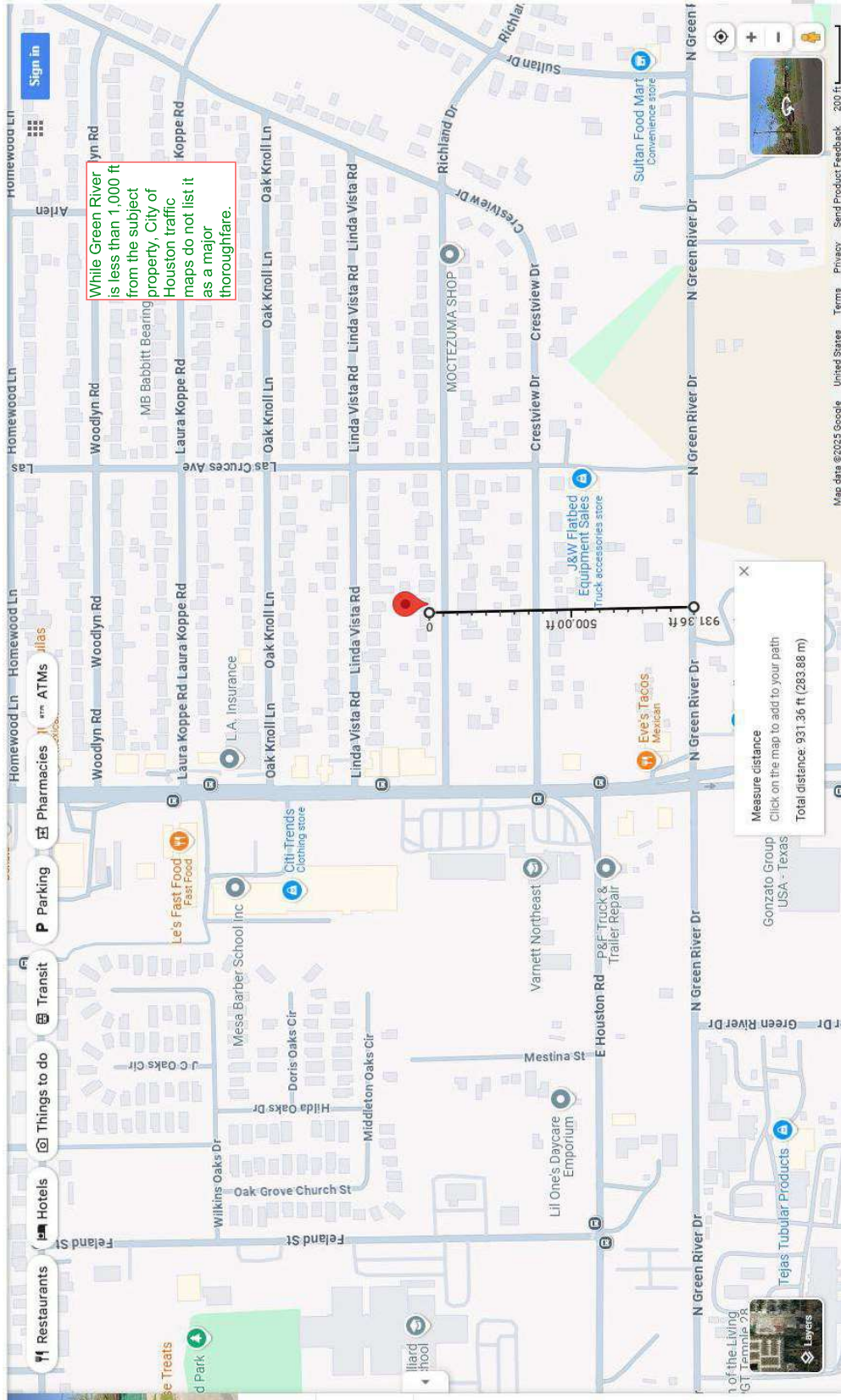
8905 Richland Dr, Houston, TX 77078

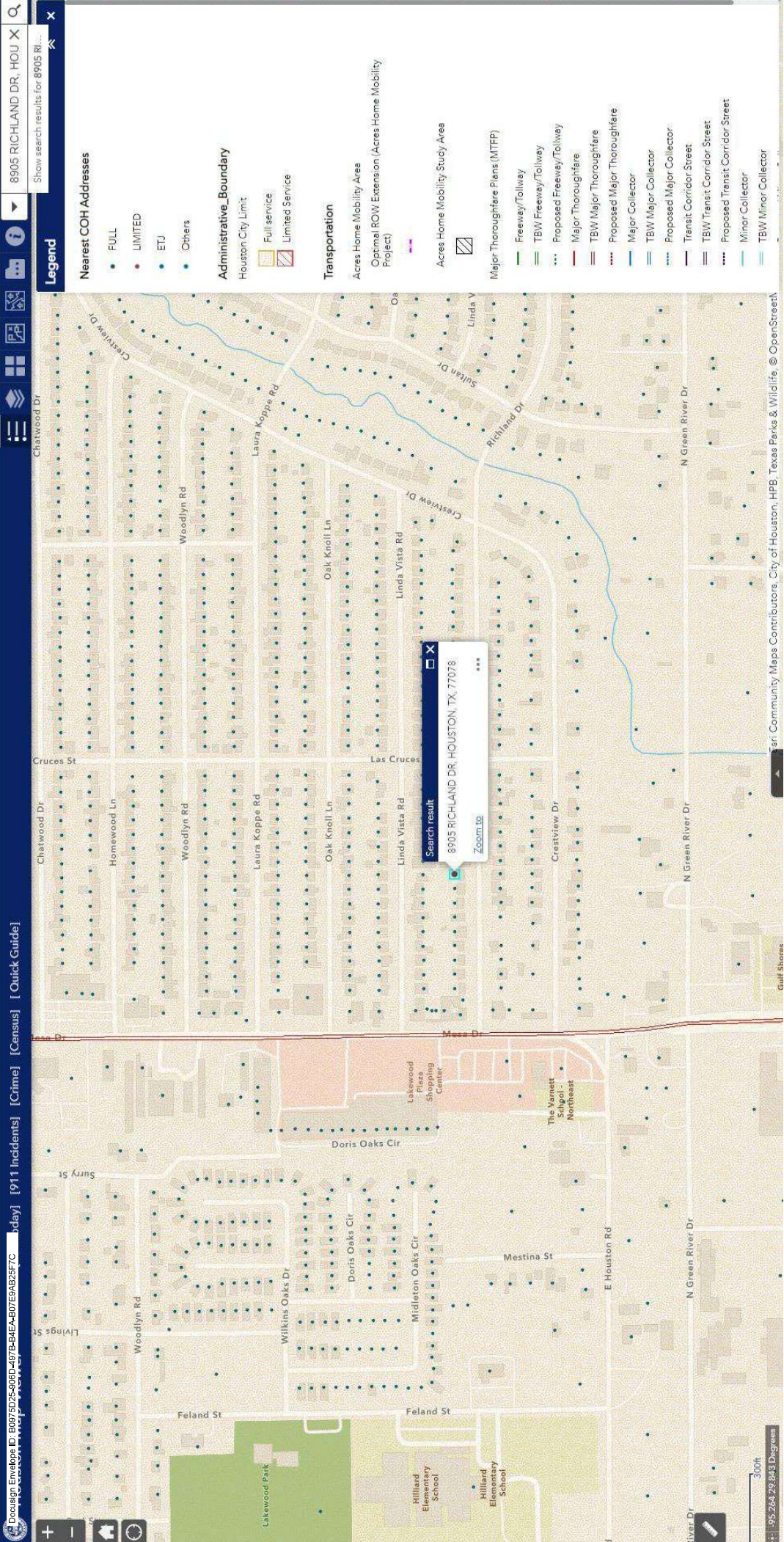
Suggest an edit on 8905 Richland Dr

Add a missing place

Add your business

Photos







DocuSign Envelope ID: B0975D25-906D-497B-64EA-807E9AB25F7C

8905 Richland Dr



8905 Richland Dr

Building

- Directions
- Save
- Nearby
- Send to phone
- Share

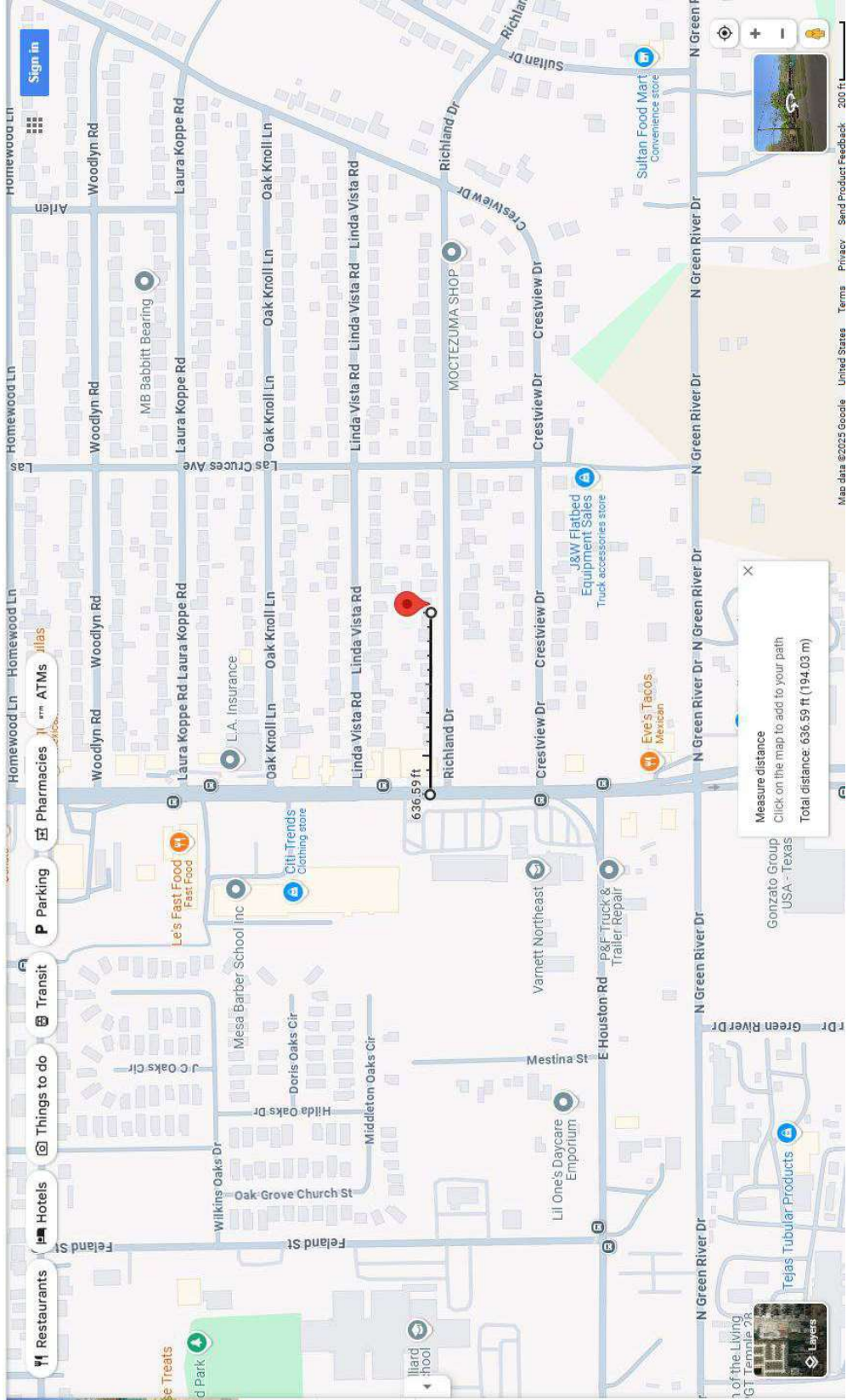
8905 Richland Dr, Houston, TX 77078

Suggest an edit on 8905 Richland Dr

Add a missing place

Add your business

Photos



DocuSign Envelope ID: B0975D25-906D-487B-54EA-807E9AB25F7C
8905 Richland Dr

8250 Mesa Dr
Houston, Texas

Google Street View


Oct 2022

See more dates

Richland CrestView Dr

alston Discount Liquors #220

EAST HOUSTON N Green



Share



DocuSign Envelope ID: B0975D25-506D-497B-84EA-807E9AB25F7C

8905 Richland Dr



8905 Richland Dr

Building

- Directions
- Save
- Nearby
- Send to phone
- Share

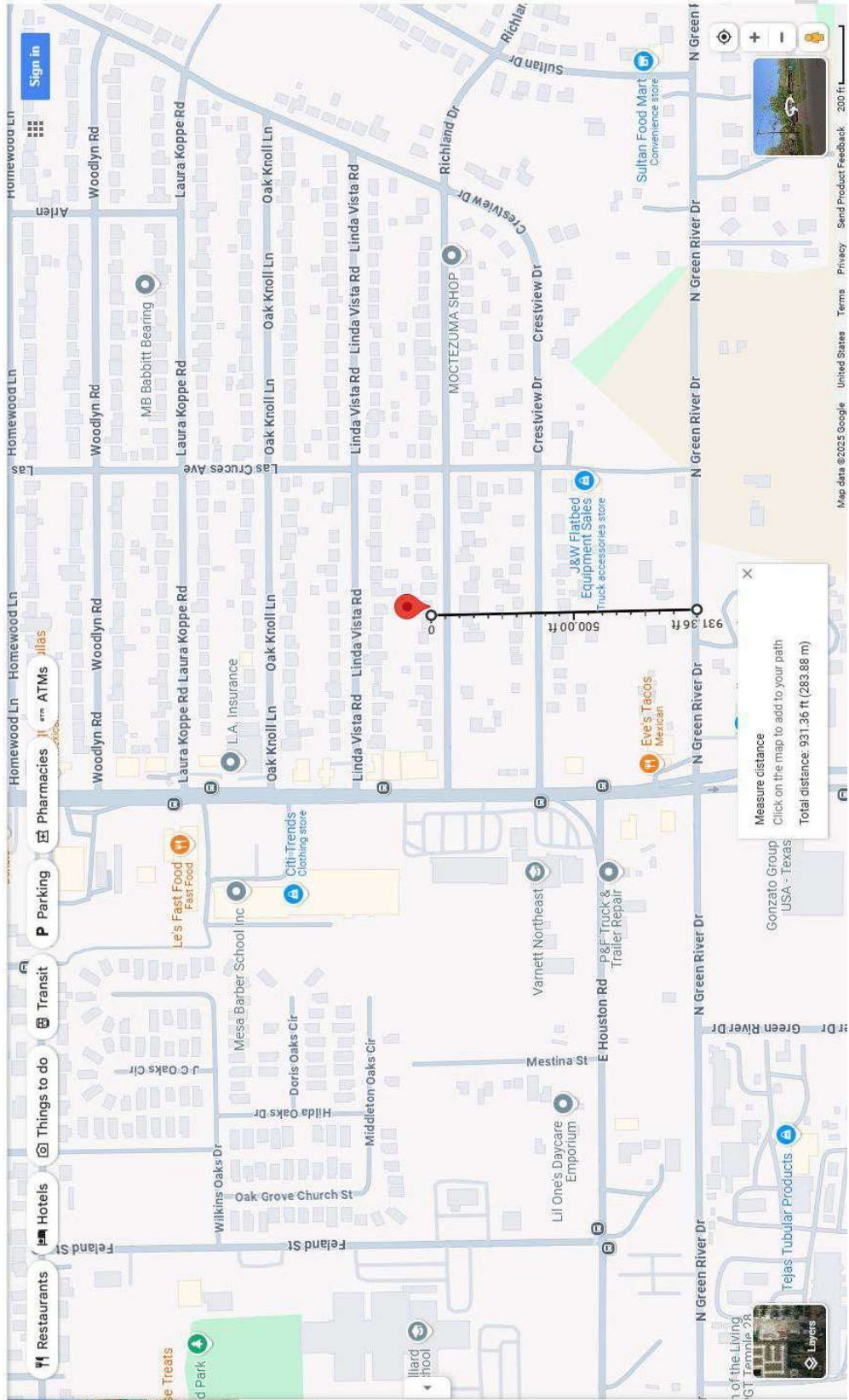
8905 Richland Dr, Houston, TX 77078

Suggest an edit on 8905 Richland Dr

Add a missing place

Add your business

Photos



Map data ©2025 Google

Privacy

Terms

United States

Send Product Feedback

200 ft

Basemaps

- TxDOT
- TxDOT Light Gray
- TxDOT Dark Gray
- Texas Imagery Service
- Esri Streets
- Open Street Map

Common Overlays

Clear Overlays

- AADT
- Alt Fuels - Electric
- Bridges
- Control Sections
- Functional Classification & Urban Areas
- Live Traffic
- Maintenance Section Boundaries
- Metropolitan Planning Organizations
- National Highway System
- Reference Markers
- Tolls
- Top 100 Congested Roadways
- TxDOT Safety Rest Areas

Additional Overlays

Select a Layer to Add (Max 5):

- Future Traffic & Percent Truck
- Future Traffic & Percent Truck

Search for TxDOT Item



Future Traffic & Percent Truck

AADT is based on 2022 Traffic Volumes

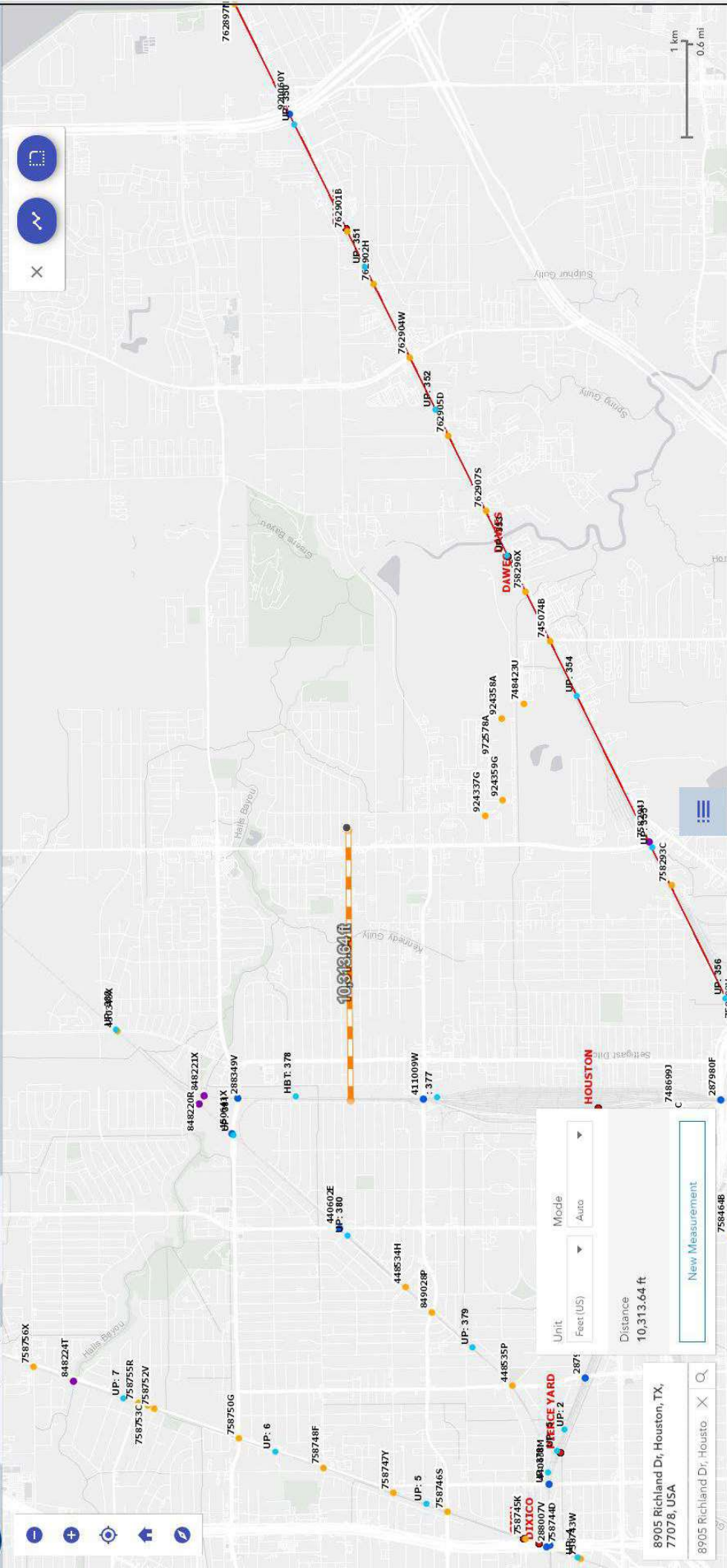
Route Name	254803
AADT	17472
2042 Estimated AADT	19800
24 Hour Truck Percentage	3.3

Note: Future AADT and Truck Percentage statistics are programmatically derived system-wide. Project-specific statistics are not available for this project.

Zoom to



Level: 16, 29, 844006, -95.269291



Unit: Feet (US) Mode: Auto

Distance: 10,313.64 ft

New Measurement

8905 Richland Dr, Houston, TX, 77078, USA

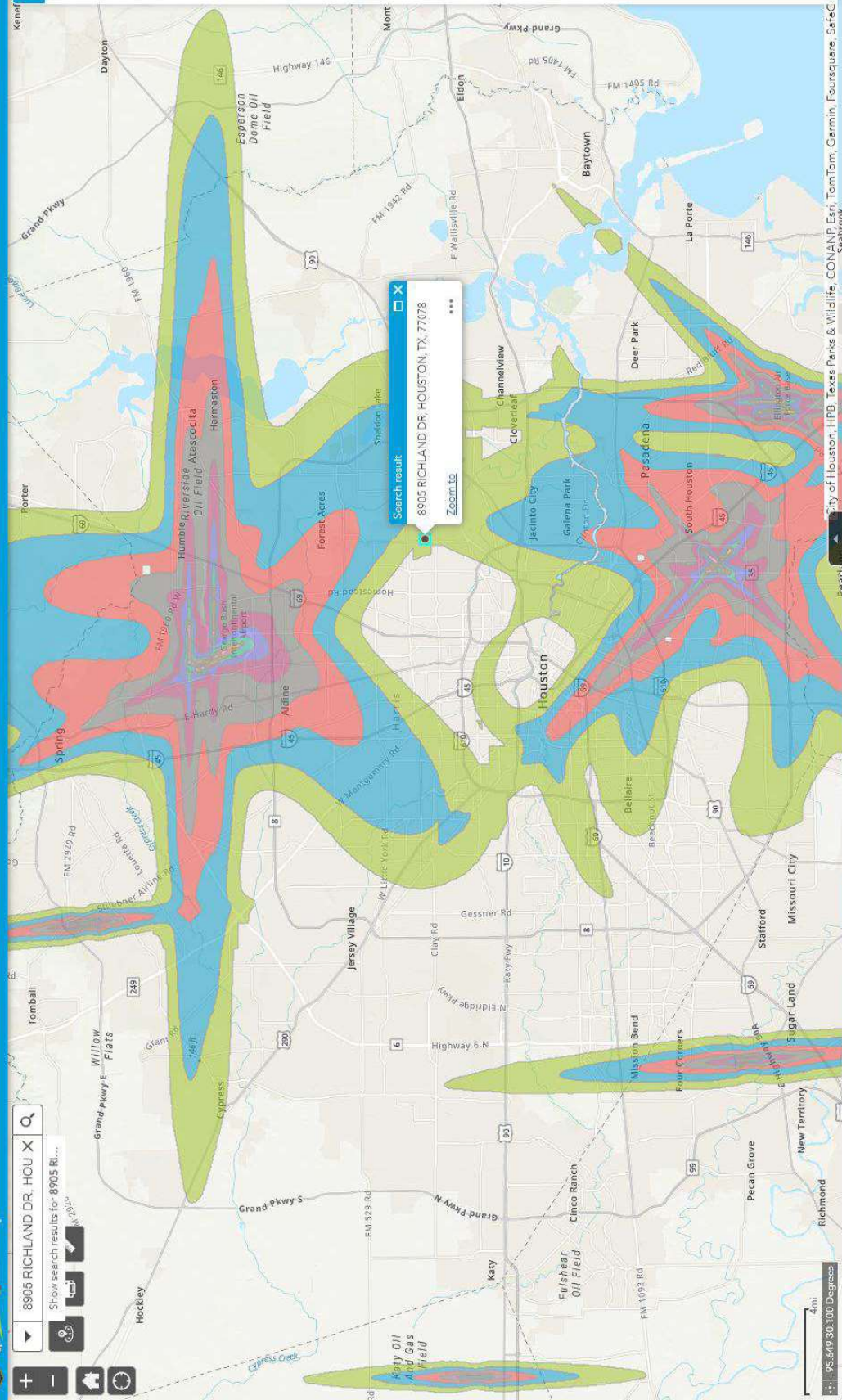
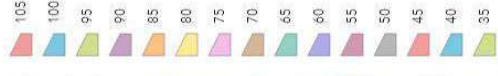
8905 RICHLAND DR, HOU X Q

Show search results for 8905 RL...

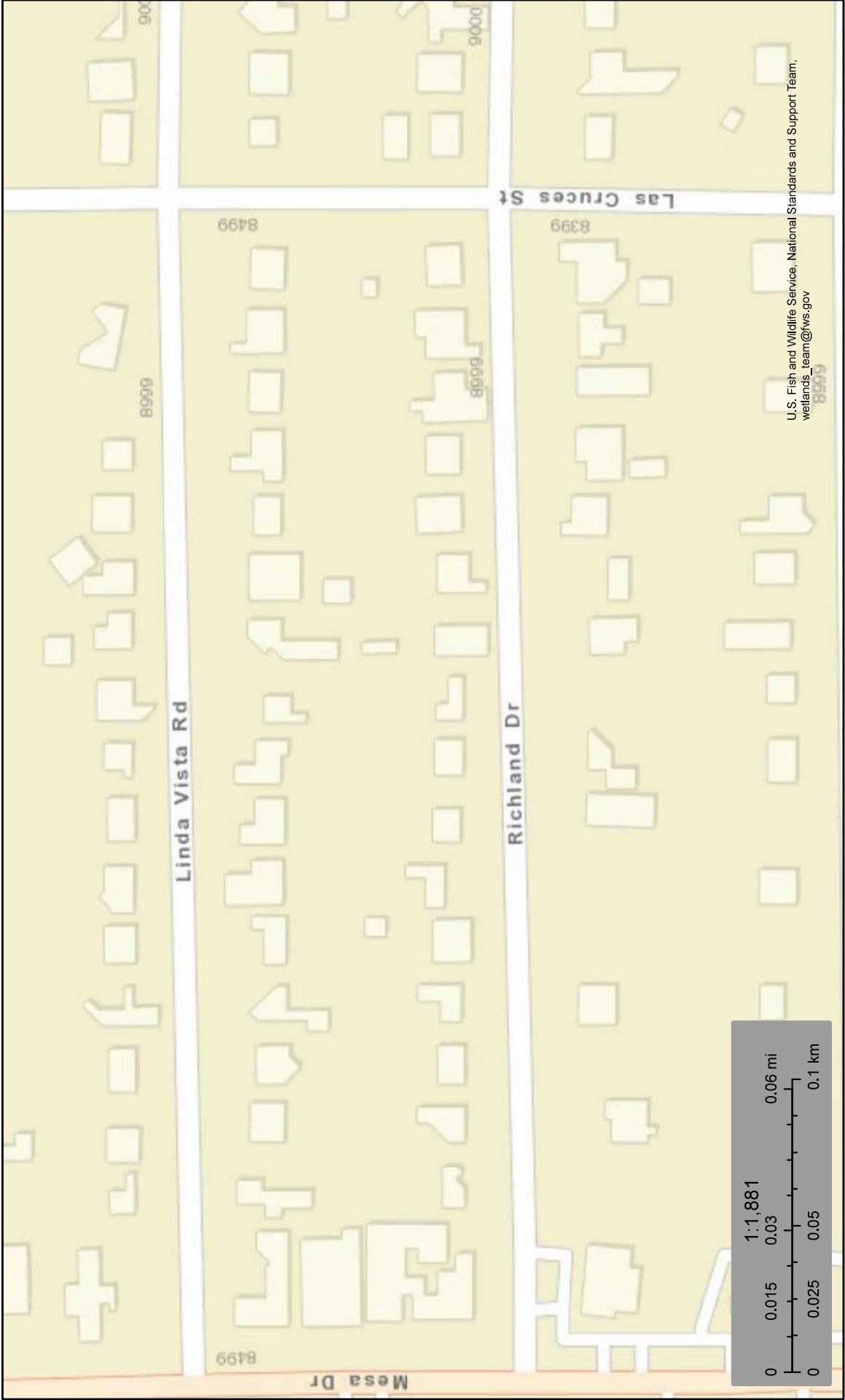
Map navigation icons

Legend

Houston Airport Noise Contours



8905 Richland (No WL)



January 16, 2025

Wetlands

Estuarine and Marine Deepwater

Estuarine and Marine Wetland

Freshwater Emergent Wetland

Freshwater Forested/Shrub Wetland

Freshwater Pond

Lake

Other

Riverine

Estuarine and Marine Deepwater

Estuarine and Marine Wetland

Freshwater Emergent Wetland

Freshwater Forested/Shrub Wetland

Freshwater Pond

Lake

Other

Riverine

This map is for general reference only. The US Fish and Wildlife Service is not responsible for the accuracy or currentness of the base data shown on this map. All wetlands related data should be used in accordance with the layer metadata found on the Wetlands Mapper web site.

National Wetlands Inventory (NWI)
This page was produced by the NWI mapper