








City of Houston Huffman / Crosby ISD Area With Texas State House And Senate Districts

-  City of Houston Limits
-  Council District E Boundary
-  School District Boundary
-  Harris County Commissioner Precinct Boundary
-  Montgomery County Commissioner Precinct Boundary
-  Liberty County Commissioner Precinct Boundary

Source: COHGIS Database

Date: April 2016
Reference: PJ18871

This map is made available for reference purposes only and should not be substituted for a survey product. The City of Houston will not accept liability of any kind in conjunction with its use.



**PLANNING &
DEVELOPMENT
DEPARTMENT**